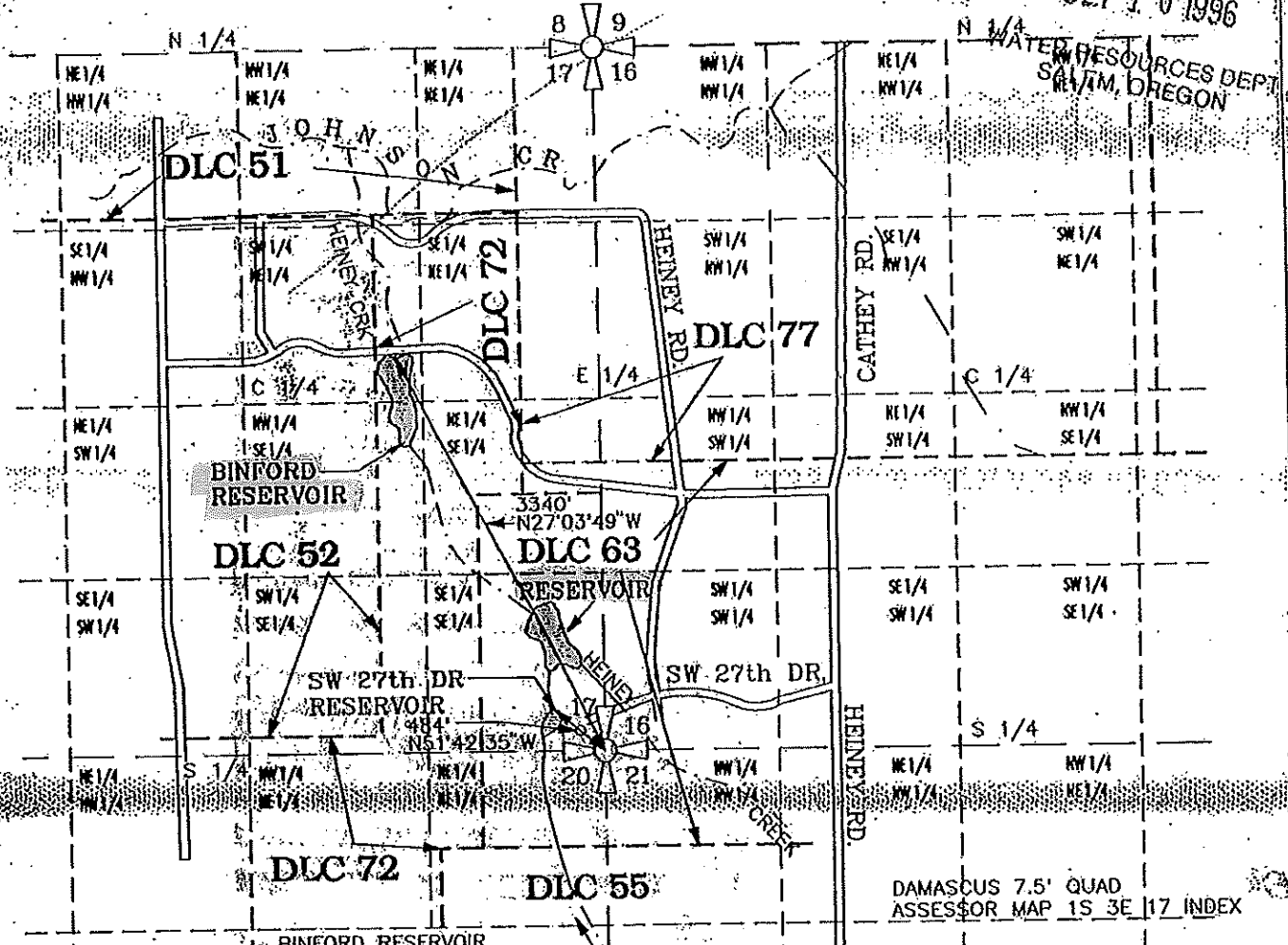


SW 1/4 OF NE 1/4 & NW 1/4 OF SE 1/4 (THOMAS DLC NO. 72)
 SE 1/4 OF SE 1/4 (STOREY DLC NO. 63)
 SECTION 17, T1S, R3E, W.M.
 MULTNOMAH COUNTY, OREGON

RECEIVED
 SEP 10 1996
 WATER RESOURCES DEPT.
 SAULT, OREGON



BINFORD RESERVOIR
 VOLUME = 30 ACRE- FEET
 DEPTH = 20 FEET
 SURFACE = 3.0 ACRES

SW 27th DRIVE RESERVOIR
 VOLUME = 1.02 ACRE- FEET
 DEPTH = 4.0 FEET
 SURFACE = 0.318 ACRE

BINFORD RESERVOIR LOCATION:
 SW 1/4, NE 1/4, NW 1/4, SE 1/4 WITHIN B. THOMAS
 DLC NO. 72, SEC. 17, T1S, R3E, W.M., MULTNOMAH CO.


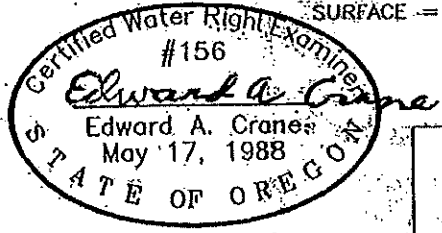
SW 27th DRIVE RESERVOIR LOCATION:
 SE 1/4 OF SE 1/4, WITHIN J. STOREY DLC NO. 63
 SECTION 17, T1S, R3E, W.M., MULTNOMAH COUNTY, OR

PREPARATION OF THIS MAP WAS FOR THE PURPOSE
 OF IDENTIFYING THE LOCATION OF THE WATER RIGHTS
 ONLY AND HAS NO INTENT TO PROVIDE DIMENSIONS
 OR LOCATION OF PROPERTY OWNERSHIP LINES.


**FINAL PROOF SURVEY
 RESERVOIR PERMIT R-11452**

PREPARED BY EDWARD A. CRANE, CWRE

Renewal 12/31/97
 Signed 8-12-96



SURVEYED AUGUST 9, 1996
 BY EDWARD A. CRANE, CWRE

DATE		CRANE & MERSETH
AUG. 1996		Engineering/Surveying
PROJECT NO.		SUITE "D" 6566 SE LAKE ROAD MILWAUKIE, OREGON 97222
181-001		BUS: (503) 654-2005 FAX: (503) 654-2575

APPLICATION FOR PERMIT NUMBER R-71519	FIGURE 1/1
PERMIT NUMBER G-11452 IN THE NAME OF:	
CITY OF GRESHAM PARKS AND RECREATION DIVISION, D.E.S. 1333 NW EASTMAN PKWY, GRESHAM OR 97030	