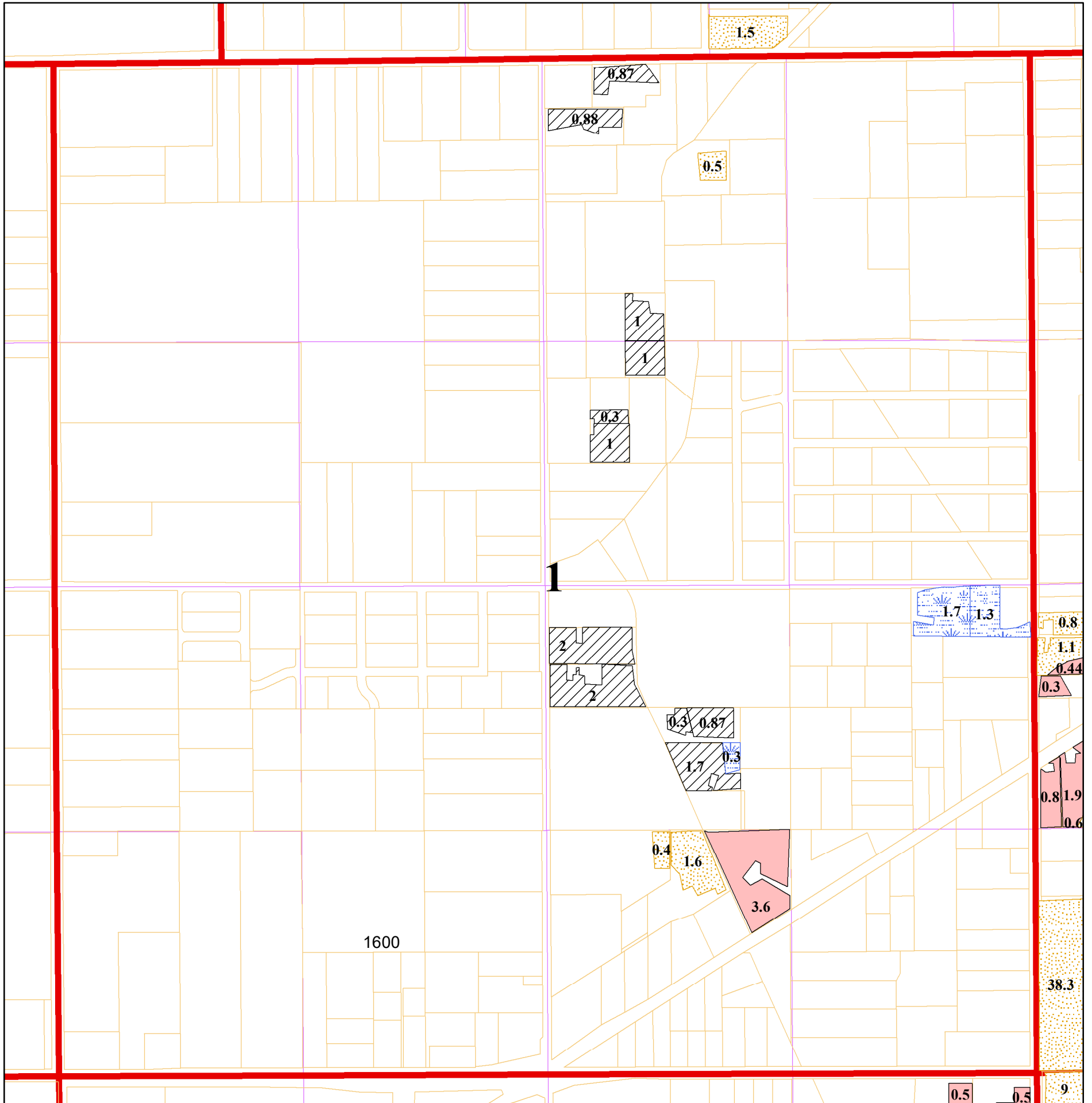


Hermiston Irrigation District Township 4 North Range 28 East, W. M.

This map is not intended to provide legal dimensions or locations of property ownership lines.



1 inch = 660 feet

August 2024

Legend

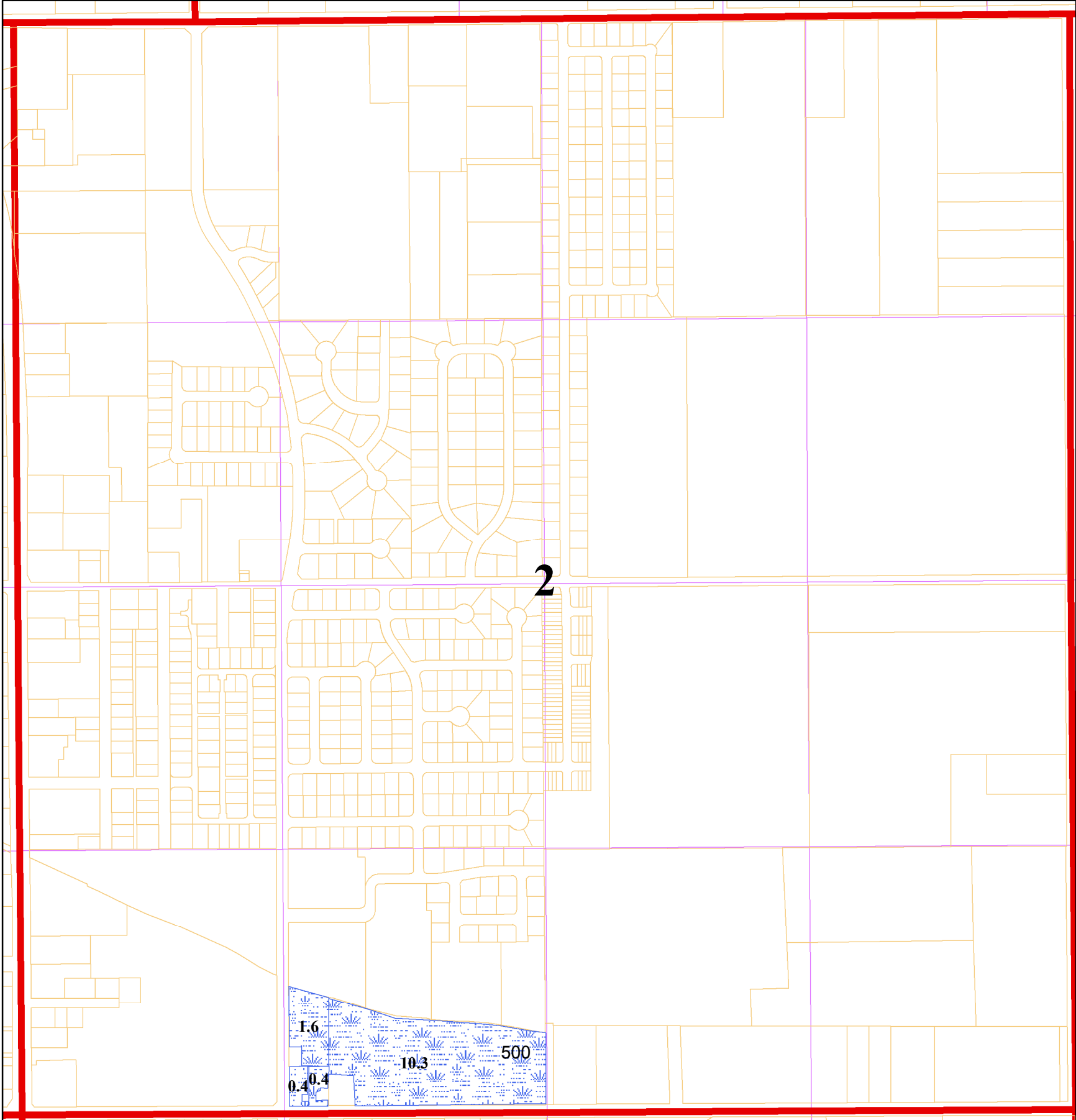
HID2018

USER_, Duty

- 1905, HID-A, 3
- 1905, HID-A, 6
- 1904, HID-M, 3
- 1904, HID-M, 6

Hermiston Irrigation District Township 4 North Range 28 East, W. M.

This map is not intended to provide legal dimensions or locations of property ownership lines.



1 inch = 600 feet

April 2020

Legend

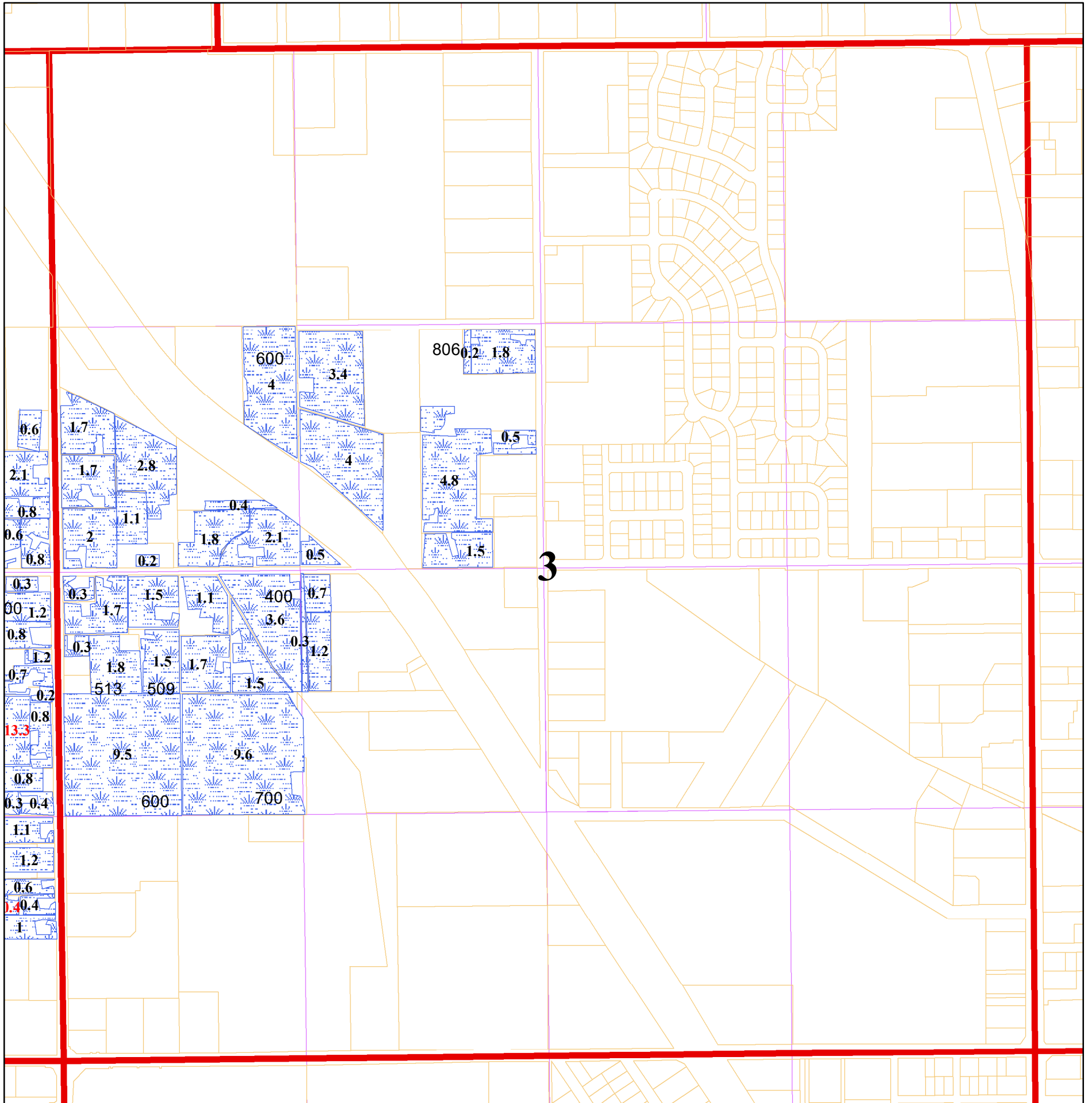
HID2018

USER_, Duty

- 1905, HID-A, 3
- 1905, HID-A, 6
- 1904, HID-M, 3
- 1904, HID-M, 6

Hermiston Irrigation District Township 4 North Range 28 East, W. M.

This map is not intended to provide legal dimensions or locations of property ownership lines.



Legend

HID2018

USER_ Duty

- 1905, HID-A, 3
- 1905, HID-A, 6
- 1904, HID-M, 3
- 1904, HID-M, 6

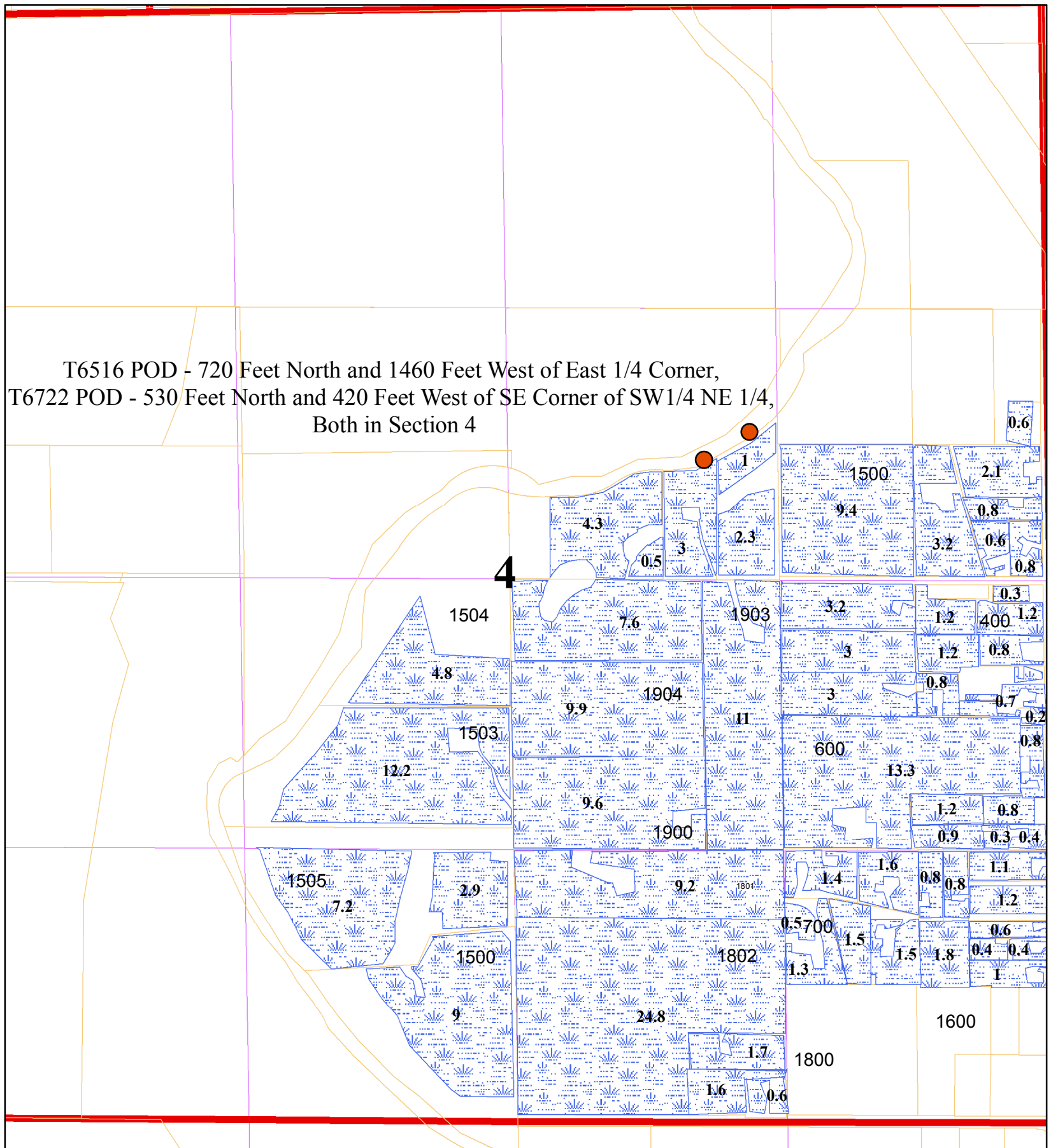


1 inch = 660 feet

August 2024

Hermiston Irrigation District Township 4 North Range 28 East, W. M.

This map is not intended to provide legal dimensions or locations of property ownership lines.



T6516 POD - 720 Feet North and 1460 Feet West of East 1/4 Corner,
T6722 POD - 530 Feet North and 420 Feet West of SE Corner of SW1/4 NE 1/4,
Both in Section 4

Legend

HID2018

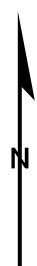
USER_, Duty

1905, HID-A, 3

1905, HID-A, 6

1904, HID-M, 3

1904, HID-M, 6

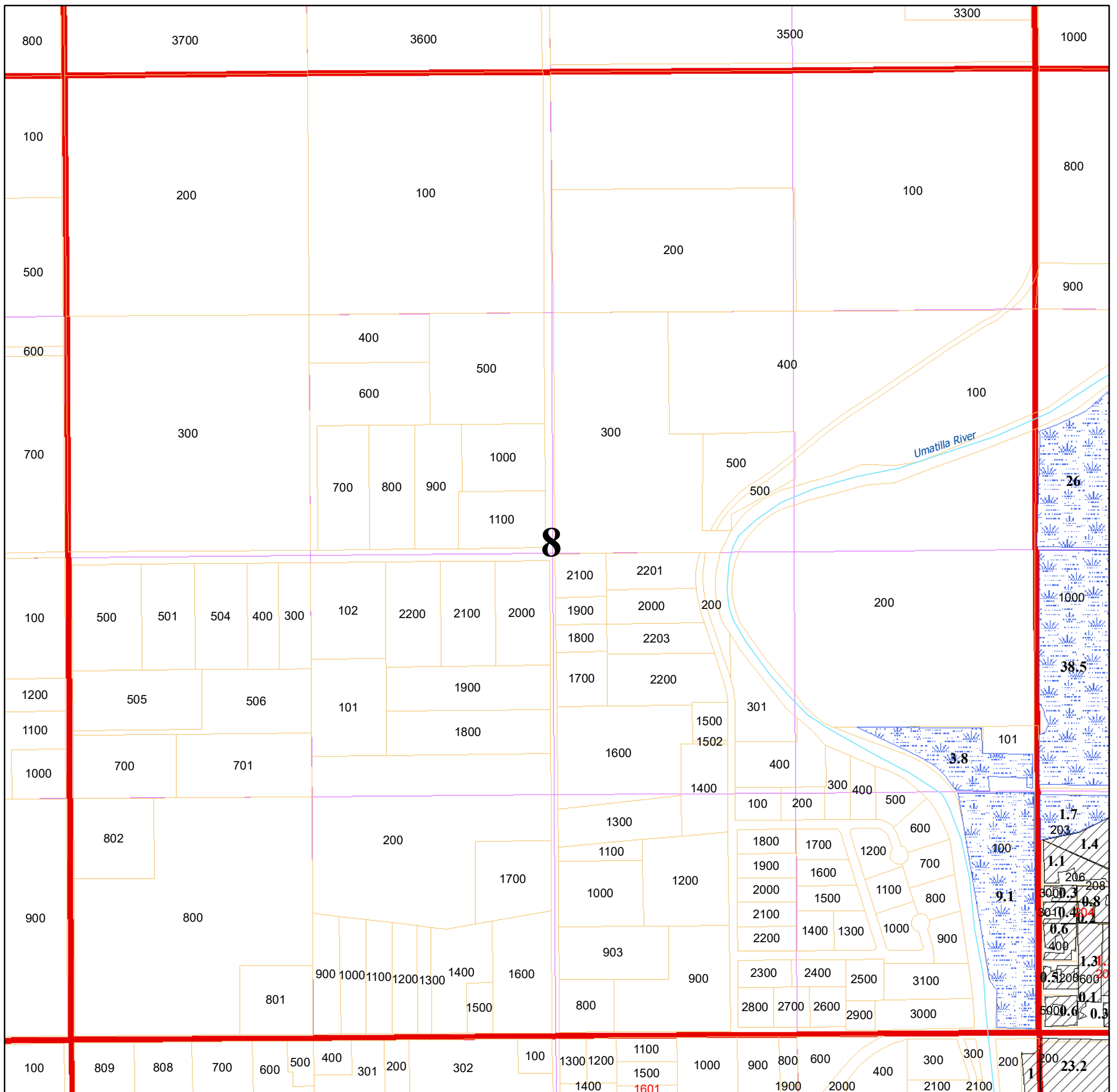


1 inch = 600 feet

April 2020

Hermiston Irrigation District Township 4 North Range 28 East, W. M.

This map is not intended to provide legal dimensions or locations of property ownership lines.



Legend

HID2018

USER_, Duty

- 1905, HID-A, 3
- 1905, HID-A, 6
- 1904, HID-M, 3
- 1904, HID-M, 6

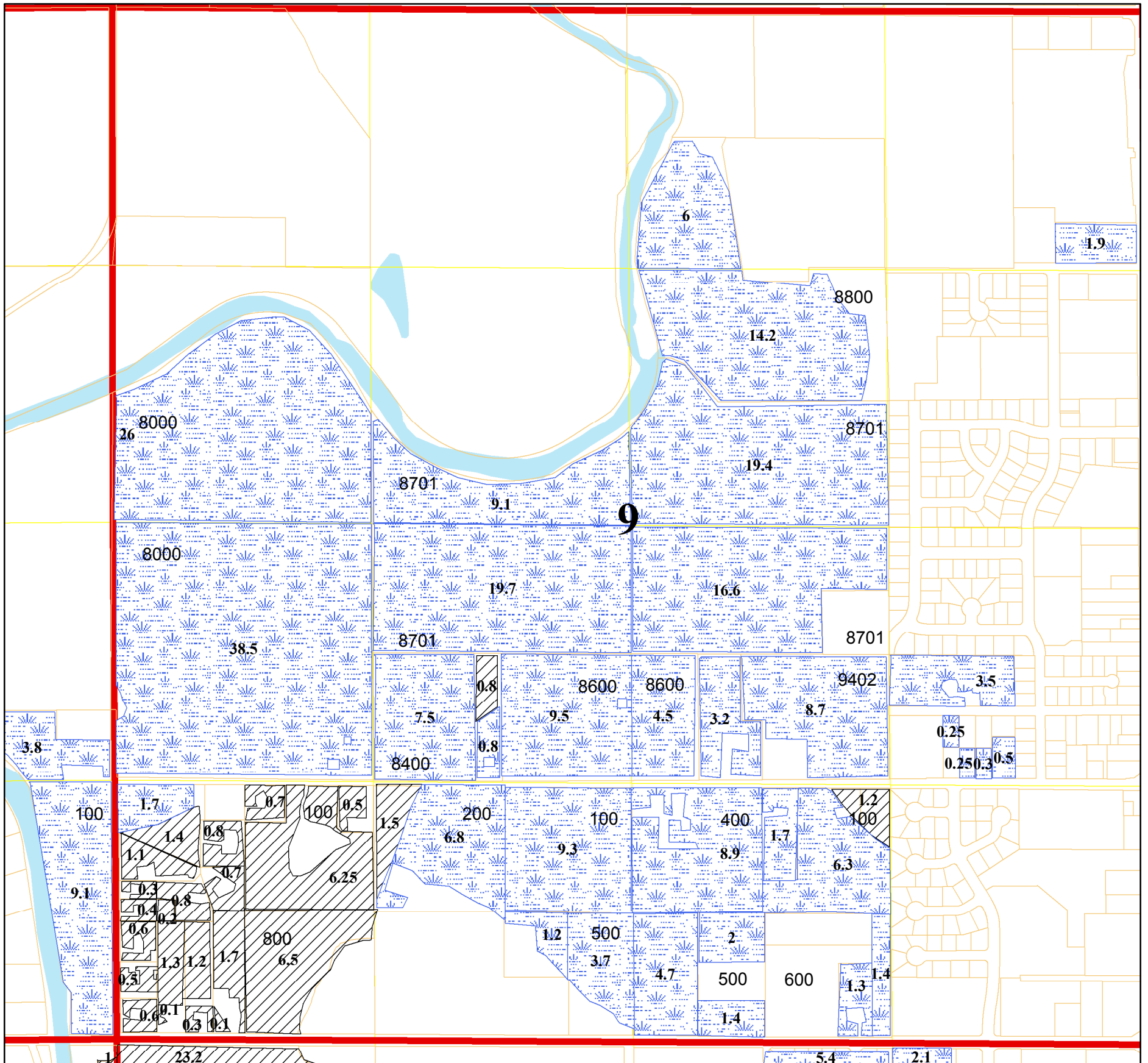


1 inch = 600 feet

August 2024

Hermiston Irrigation District Township 4 North Range 28 East, W. M.

This map is not intended to provide legal dimensions or locations of property ownership lines.

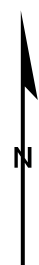


Legend

HID2018

USER_, Duty

- 1905, HID-A, 3
- 1905, HID-A, 6
- 1904, HID-M, 3
- 1904, HID-M, 6

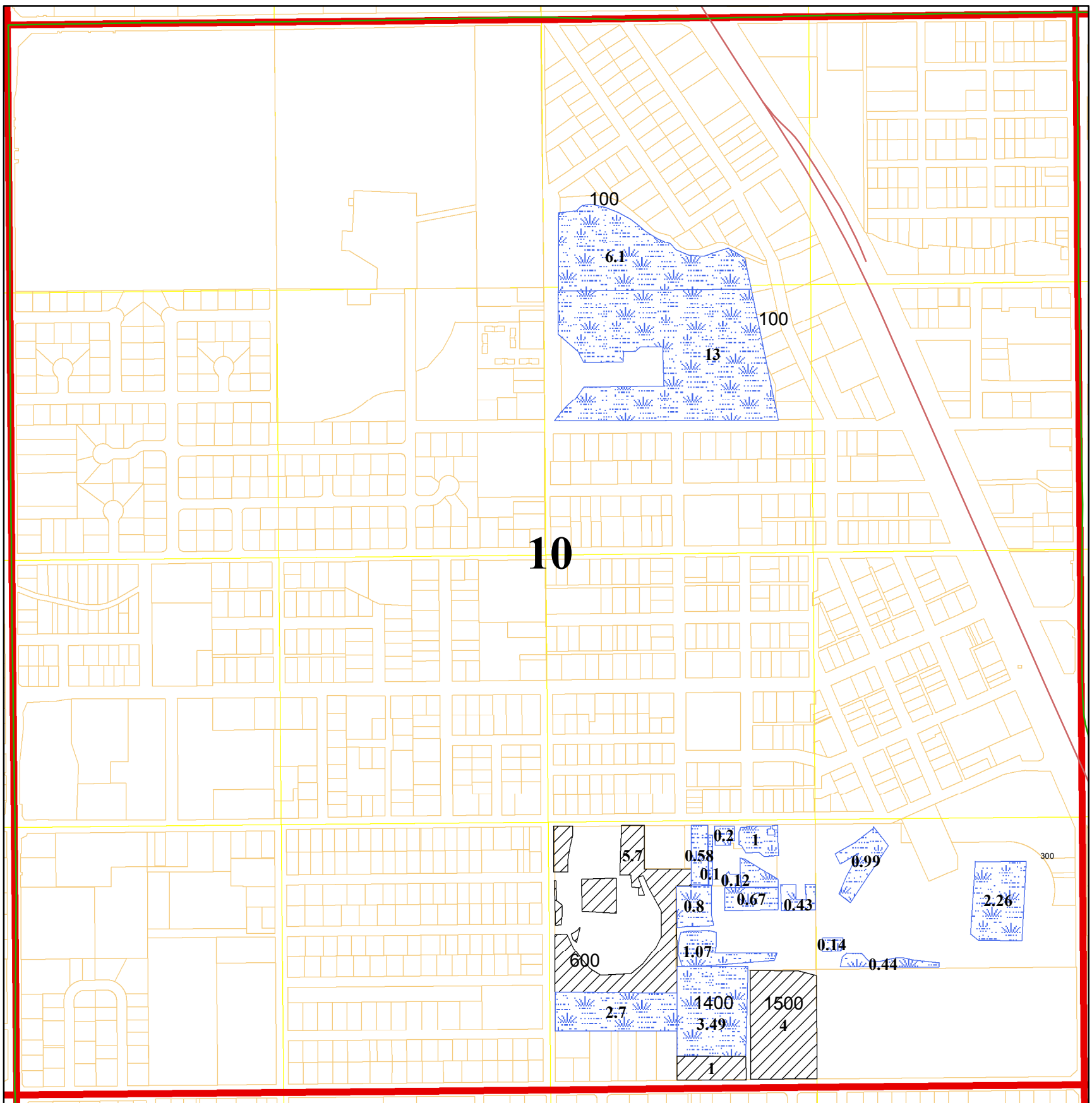


1 inch = 600 feet

April 2020

Hermiston Irrigation District Township 4 North Range 28 East, W. M.

This map is not intended to provide legal dimensions or locations of property ownership lines.



1 inch = 600 feet

April 2020

Legend

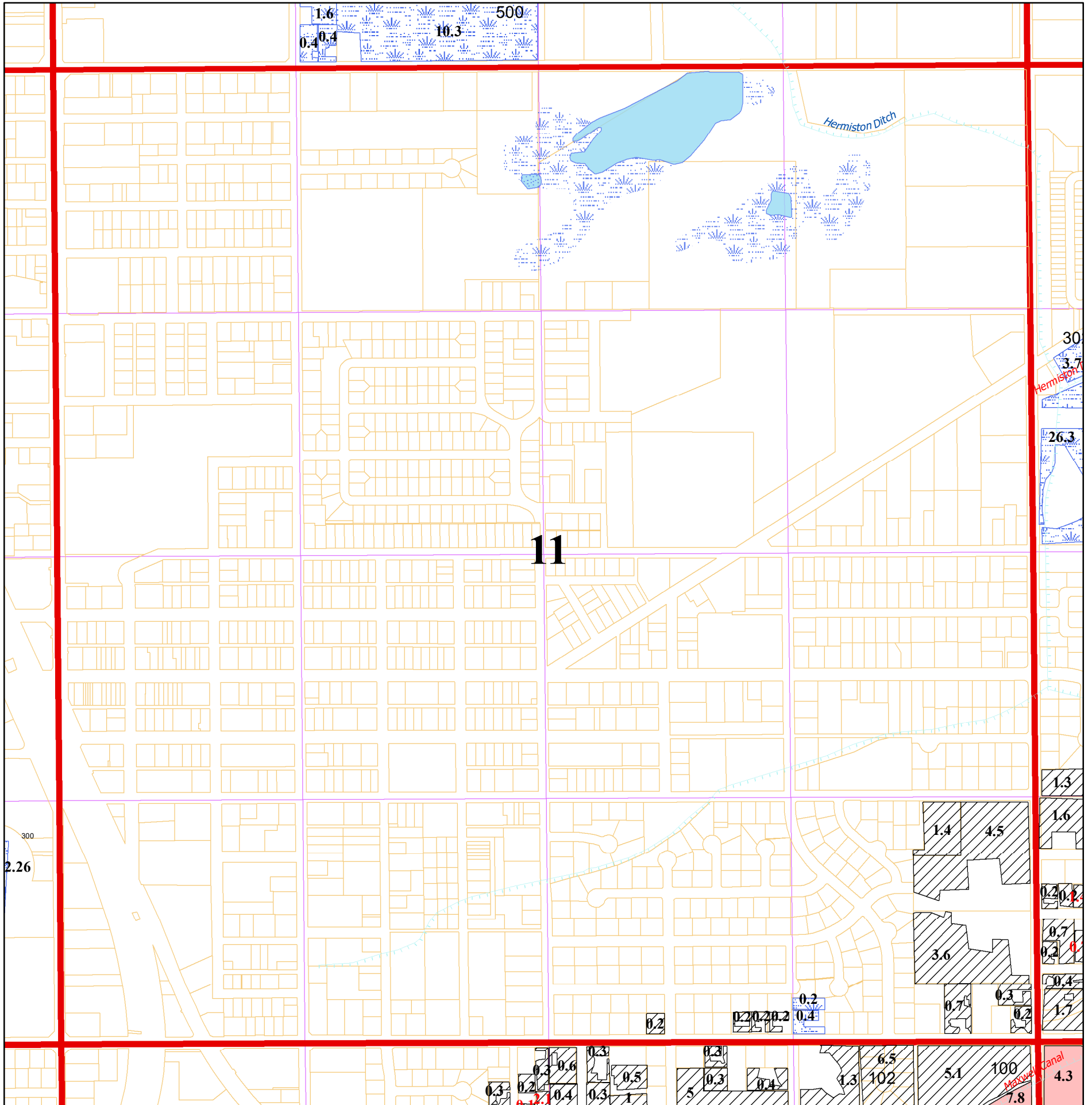
HID2018

USER_, Duty

- 1905, HID-A, 3
- 1905, HID-A, 6
- 1904, HID-M, 3
- 1904, HID-M, 6

Hermiston Irrigation District Township 4 North Range 28 East, W. M.

This map is not intended to provide legal dimensions or locations of property ownership lines.



Legend

HID2018

USER_ Duty

- 1905, HID-A, 3
- 1905, HID-A, 6
- 1904, HID-M, 3
- 1904, HID-M, 6

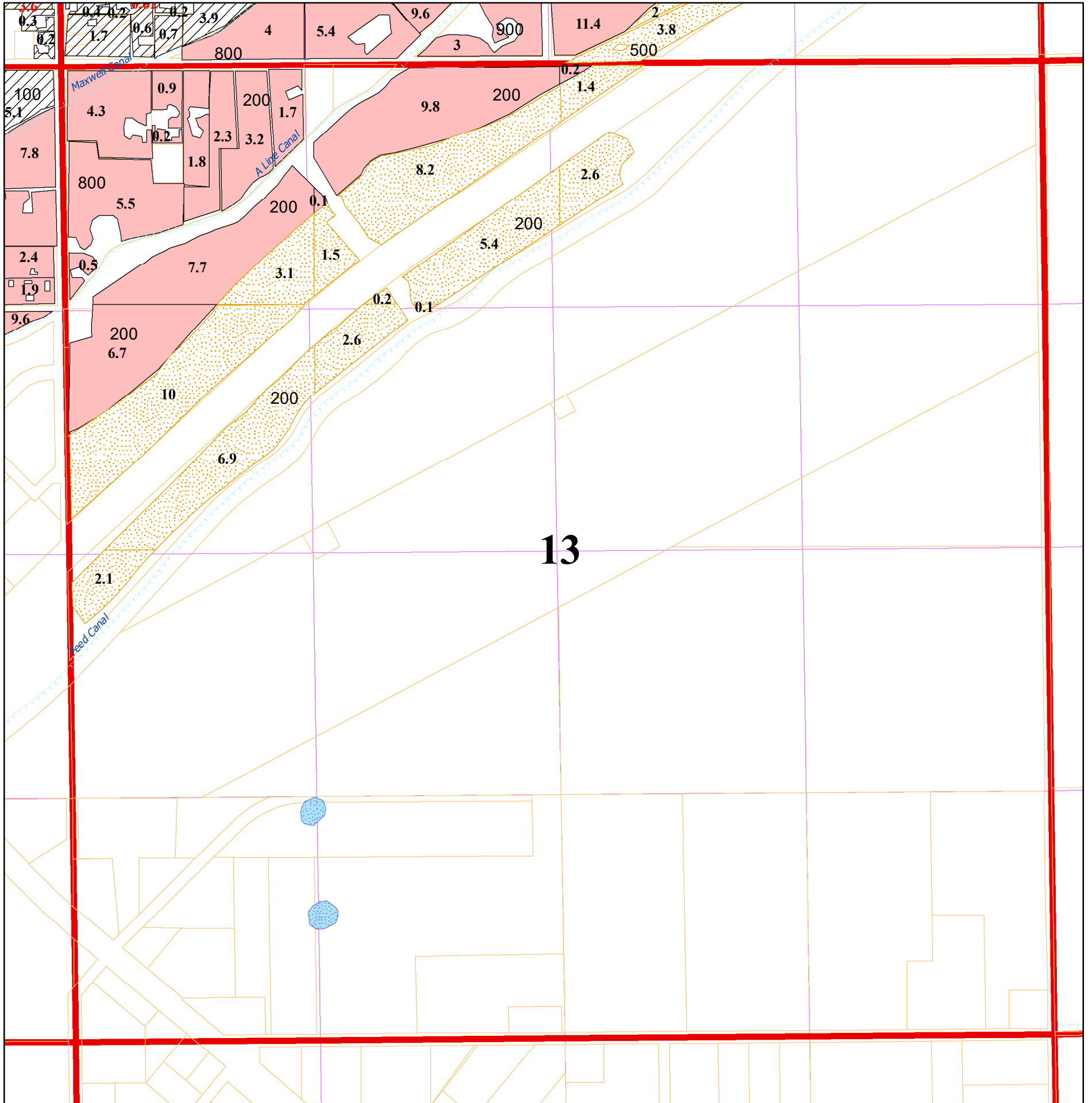


1 inch = 600 feet

August 2024

Hermiston Irrigation District Township 4 North Range 28 East, W. M.

This map is not intended to provide legal dimensions or locations of property ownership lines.



1 inch = 600 feet

August 2024

Legend

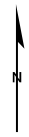
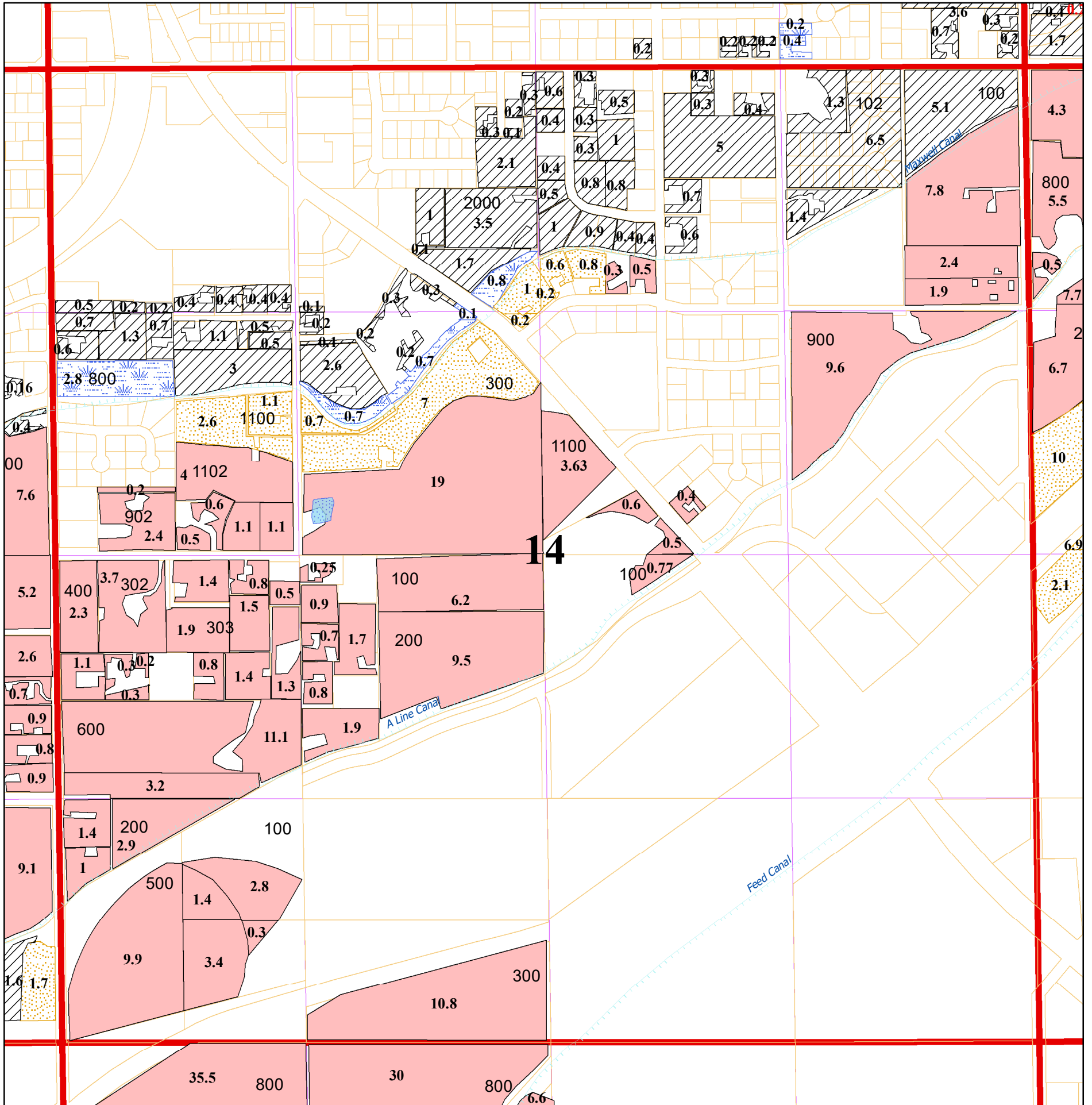
HID2018

USER_, Duty

- 1905, HID-A, 3
- 1905, HID-A, 6
- 1904, HID-M, 3
- 1904, HID-M, 6

Hermiston Irrigation District Township 4 North Range 28 East, W. M.

This map is not intended to provide legal dimensions or locations of property ownership lines.



1 inch = 660 feet

August 2024

Legend

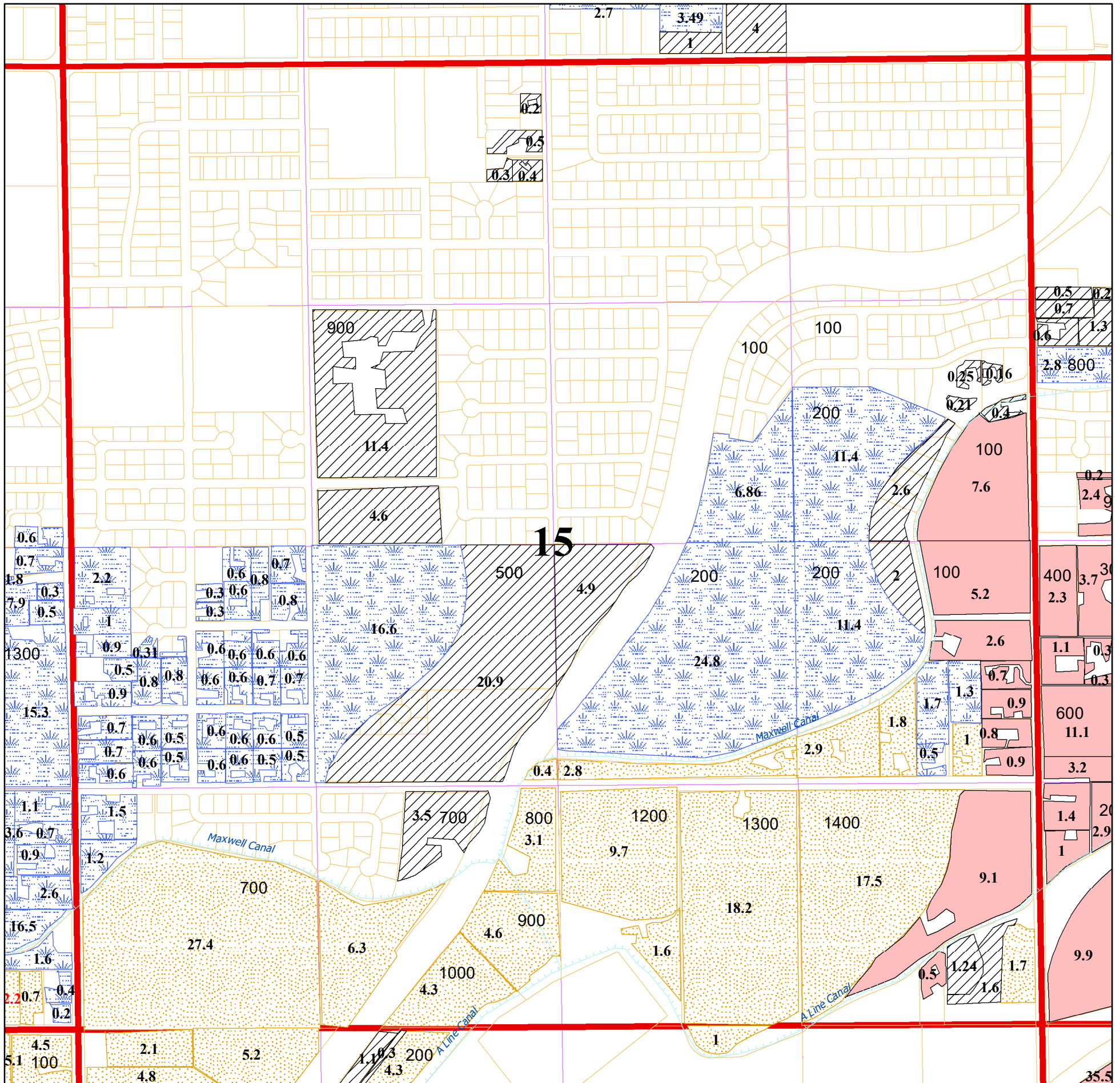
HID2018

USER_ Duty

- 1905, HID-A, 3
- 1905, HID-A, 6
- 1904, HID-M, 3
- 1904, HID-M, 6

Hermiston Irrigation District Township 4 North Range 28 East, W. M.

This map is not intended to provide legal dimensions or locations of property ownership lines.



1 inch = 600 feet

August 2024

Legend

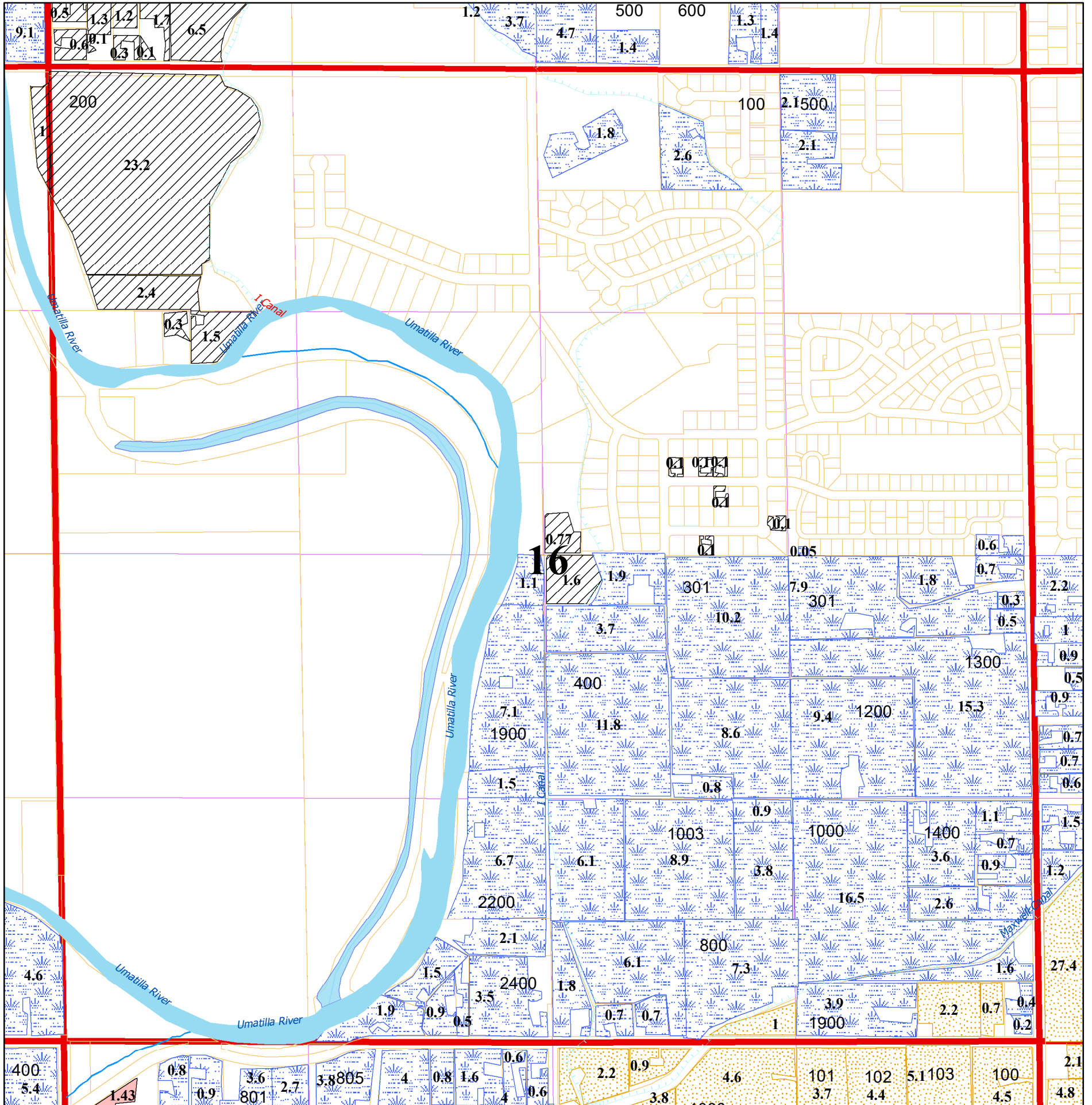
HID2018

USER_, Duty

- 1905, HID-A, 3
- 1905, HID-A, 6
- 1904, HID-M, 3
- 1904, HID-M, 6

Hermiston Irrigation District Township 4 North Range 28 East, W. M.

This map is not intended to provide legal dimensions or locations of property ownership lines.



1 inch = 660 feet

August 2024

Legend

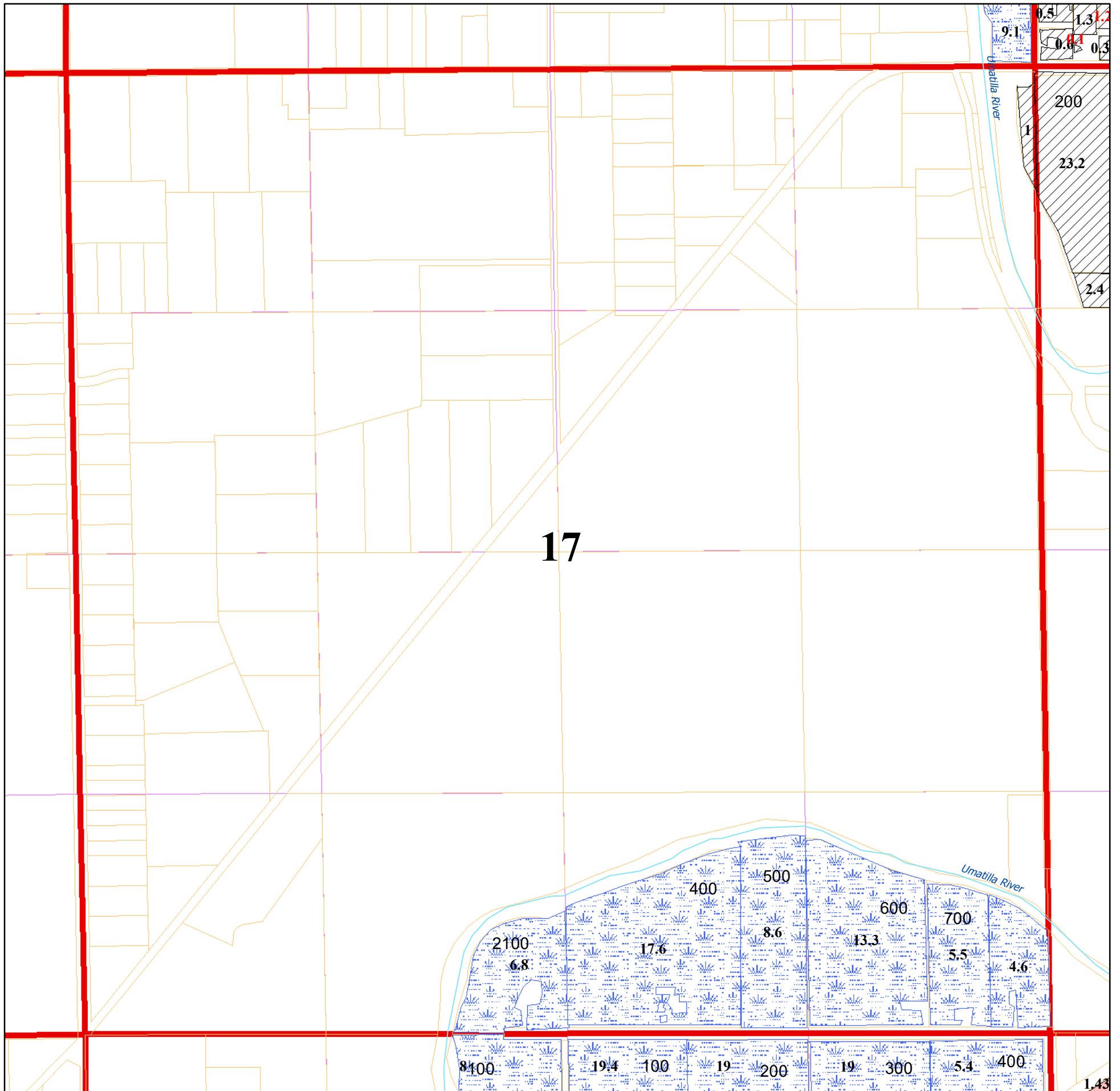
HID2018

USER_ Duty

- 1905, HID-A, 3
- 1905, HID-A, 6
- 1904, HID-M, 3
- 1904, HID-M, 6

Hermiston Irrigation District Township 4 North Range 28 East, W. M.

This map is not intended to provide legal dimensions or locations of property ownership lines.



1 inch = 600 feet

August 2024

Legend

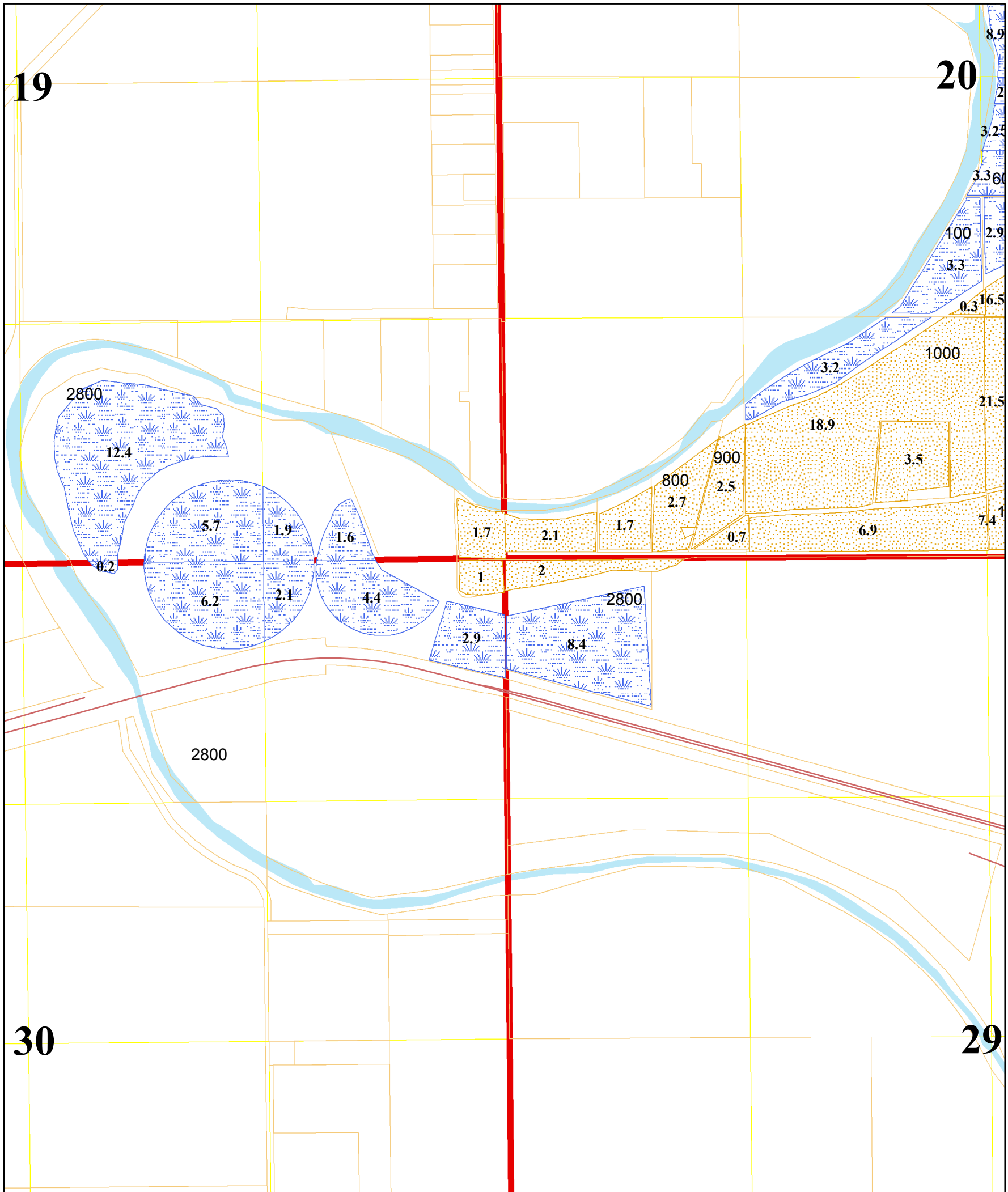
HID2018

USER_, Duty

- 1905, HID-A, 3
- 1905, HID-A, 6
- 1904, HID-M, 3
- 1904, HID-M, 6

Hermiston Irrigation District Township 4 North Range 28 East, W. M.

This map is not intended to provide legal dimensions or locations of property ownership lines.



Legend

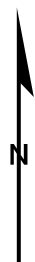
HID2018

USER_, Duty

- 1905, HID-A, 3
- 1905, HID-A, 6
- 1904, HID-M, 3
- 1904, HID-M, 6

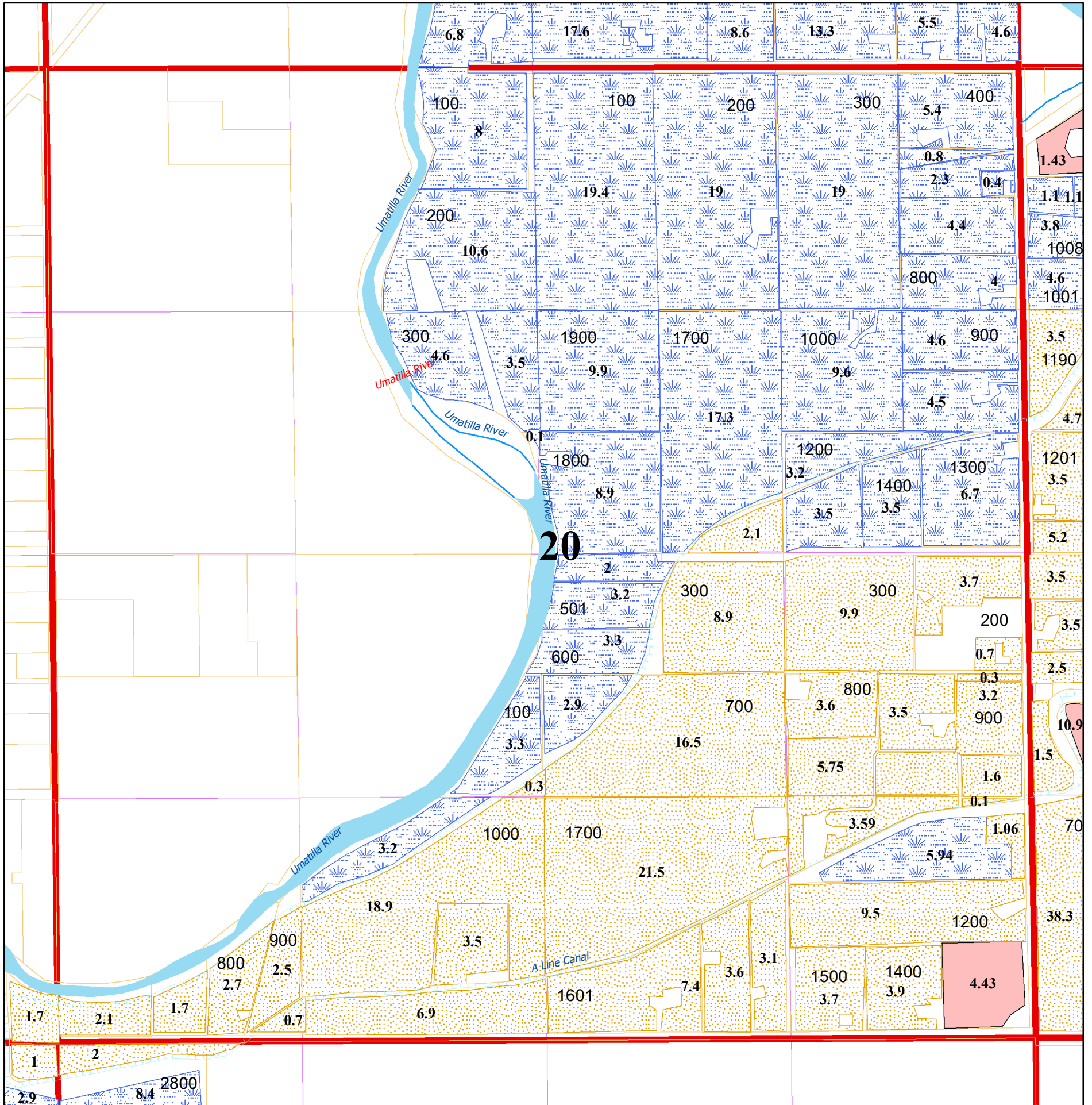
1 inch = 600 feet

April 2020



Hermiston Irrigation District Township 4 North Range 28 East, W. M.

This map is not intended to provide legal dimensions or locations of property ownership lines.



1 inch = 660 feet

August 2024

Legend

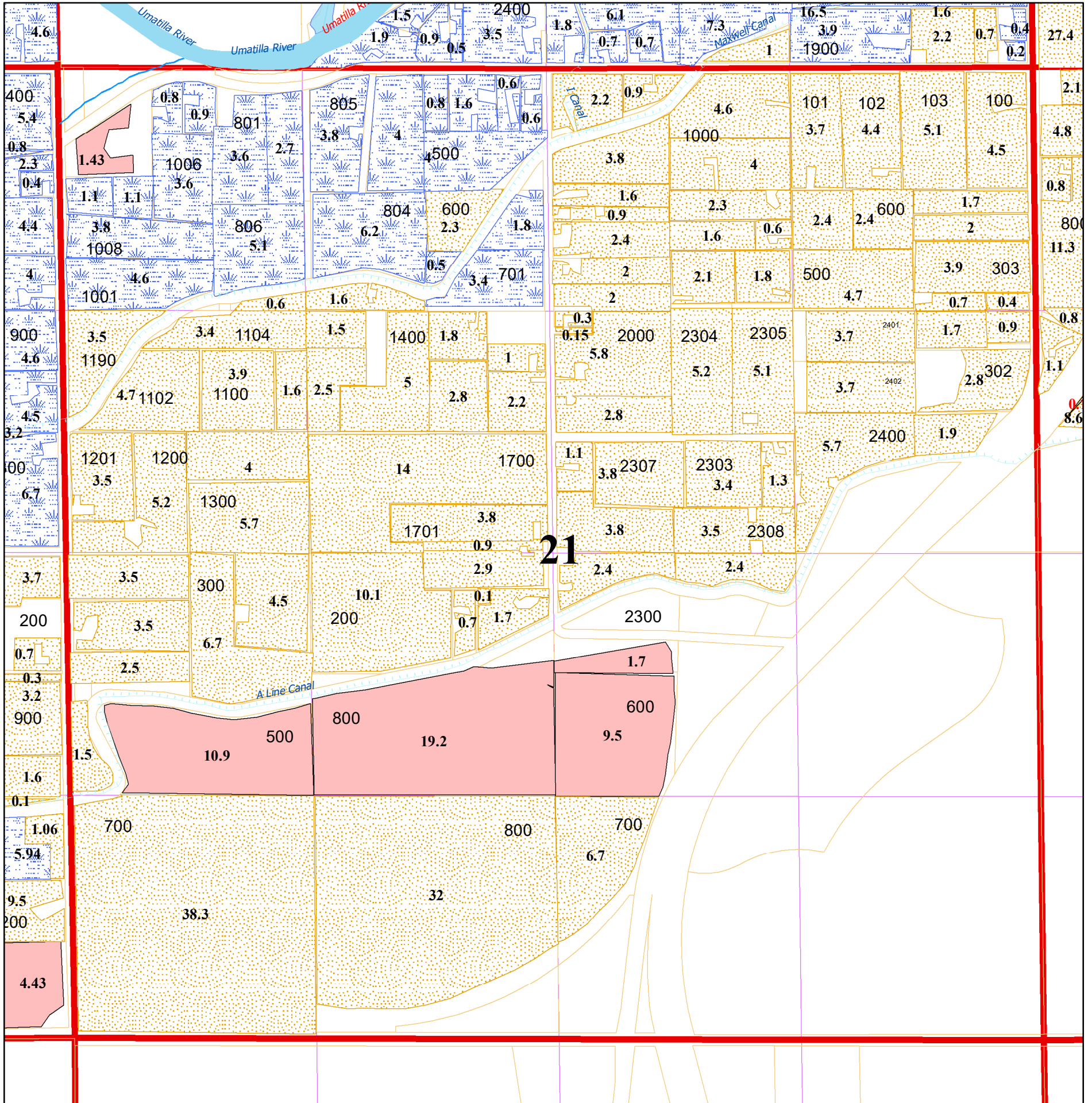
HID2018

USER_, Duty

- 1905, HID-A, 3
- 1905, HID-A, 6
- 1904, HID-M, 3
- 1904, HID-M, 6

Hermiston Irrigation District Township 4 North Range 28 East, W. M.

This map is not intended to provide legal dimensions or locations of property ownership lines.



Legend

HID2018

USER, Duty

- 1905, HID-A, 3
- 1905, HID-A, 6
- 1904, HID-M, 3
- 1904, HID-M, 6

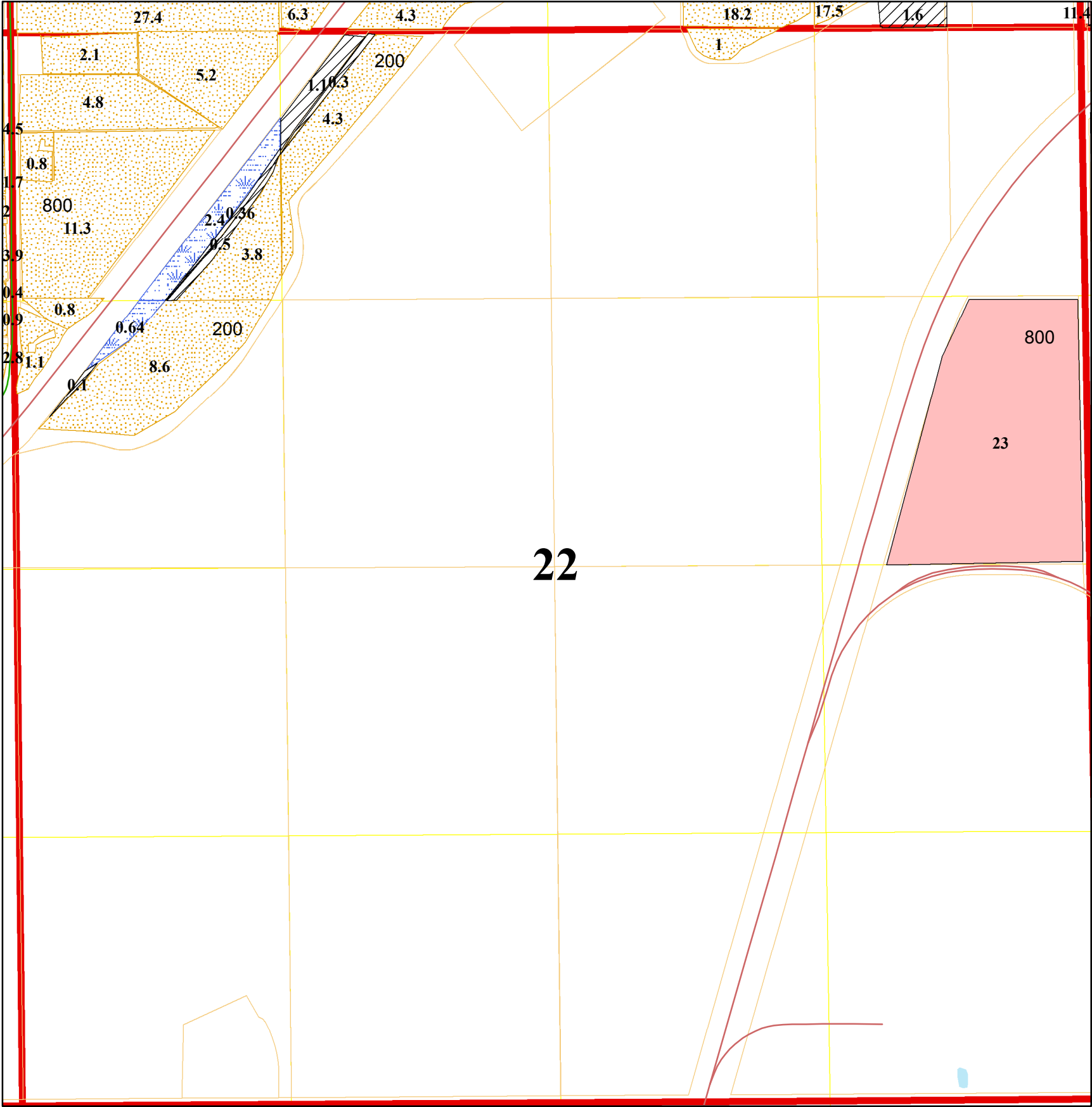


1 inch = 660 feet

August 2024

Hermiston Irrigation District Township 4 North Range 28 East, W. M.

This map is not intended to provide legal dimensions or locations of property ownership lines.



1 inch = 600 feet

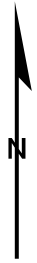
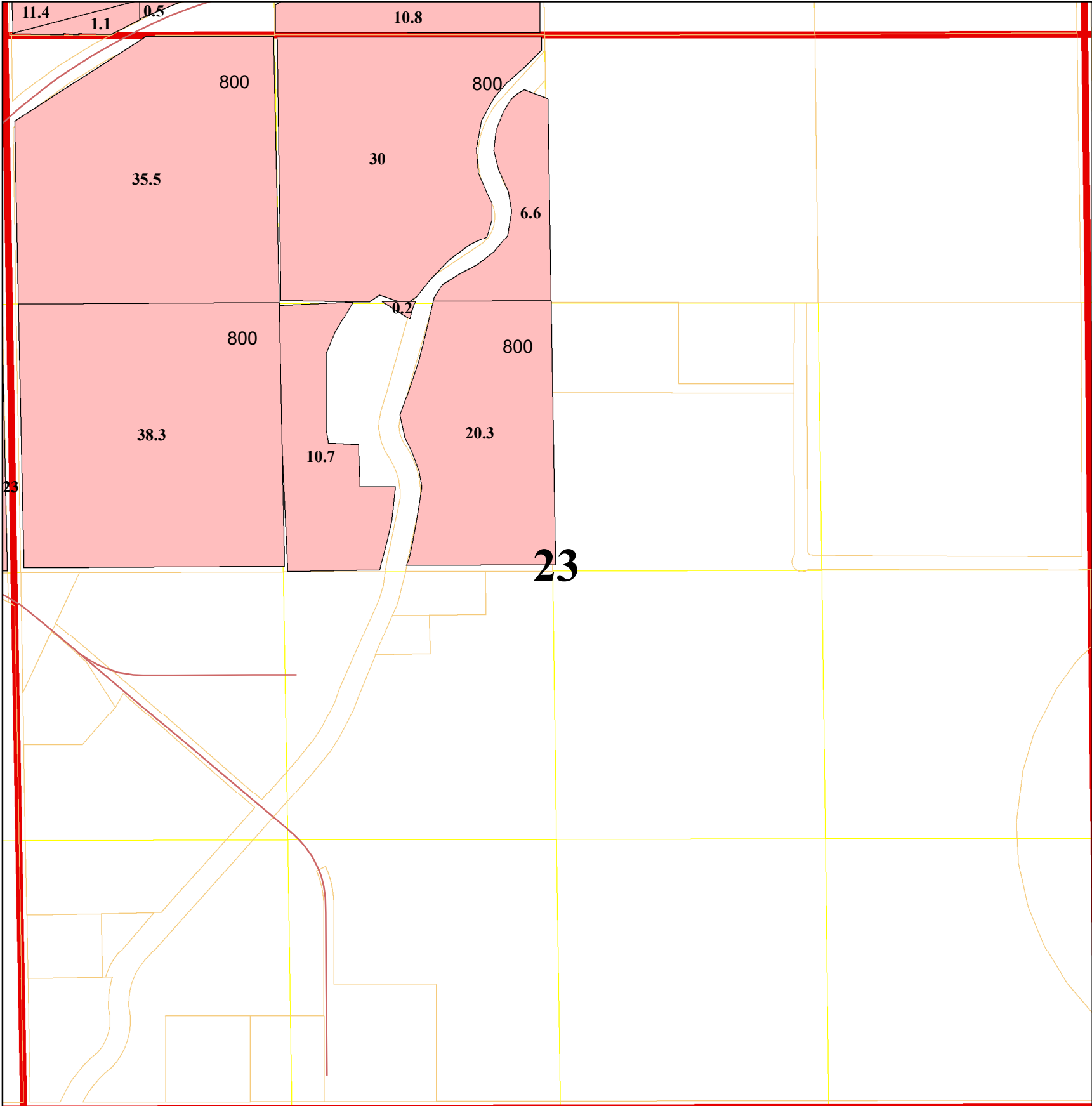
April 2020

Legend

- HID2018**
USER_, Duty
- 1905, HID-A, 3
 - 1905, HID-A, 6
 - 1904, HID-M, 3
 - 1904, HID-M, 6

Hermiston Irrigation District Township 4 North Range 28 East, W. M.

This map is not intended to provide legal dimensions or locations of property ownership lines.



1 inch = 600 feet

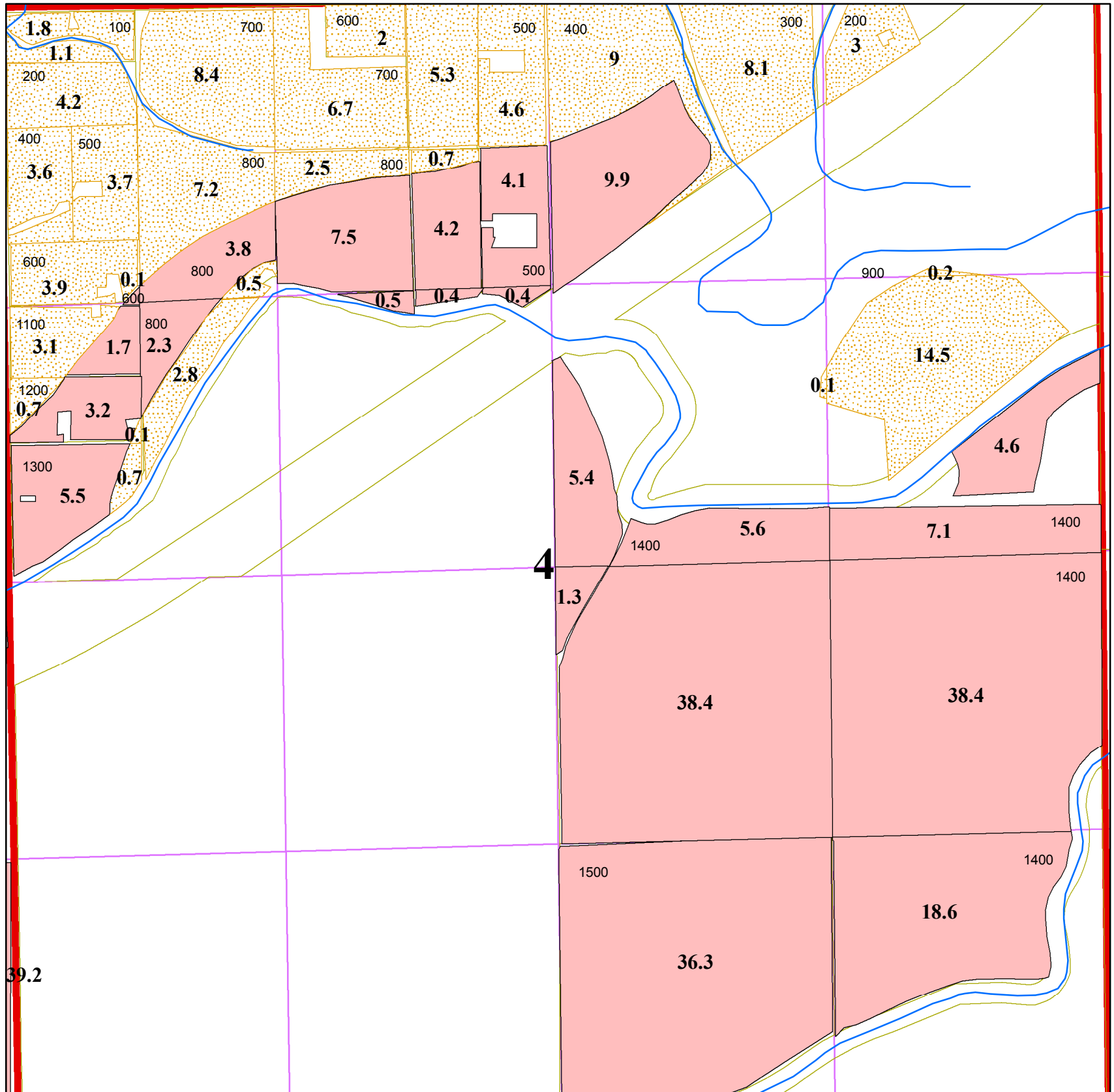
April 2020

Legend

- HID2018**
- USER_, Duty**
- 1905, HID-A, 3
 - 1905, HID-A, 6
 - 1904, HID-M, 3
 - 1904, HID-M, 6

Hermiston Irrigation District Township 4 North, Range 29 East, W.M.

This map is not intended to provide legal dimensions or locations of property ownership lines.



1 inch = 600 feet

April 2020

Legend

HID2018

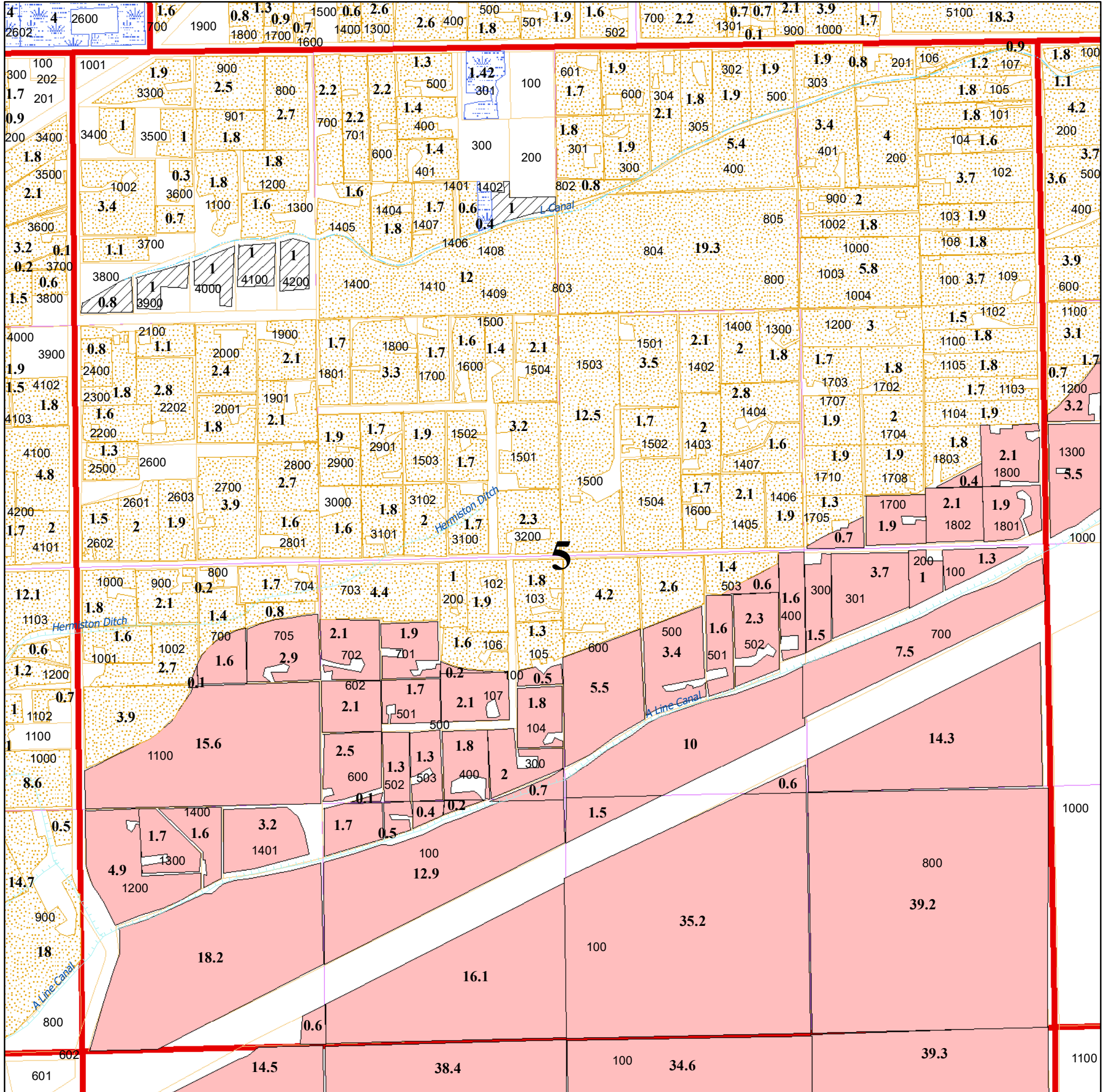
USER_, Duty

1905, HID-A, 3

1905, HID-A, 6

Hermiston Irrigation District Township 4 North Range 29 East, W. M.

This map is not intended to provide legal dimensions or locations of property ownership lines.



1 inch = 600 feet

August 2024

Legend

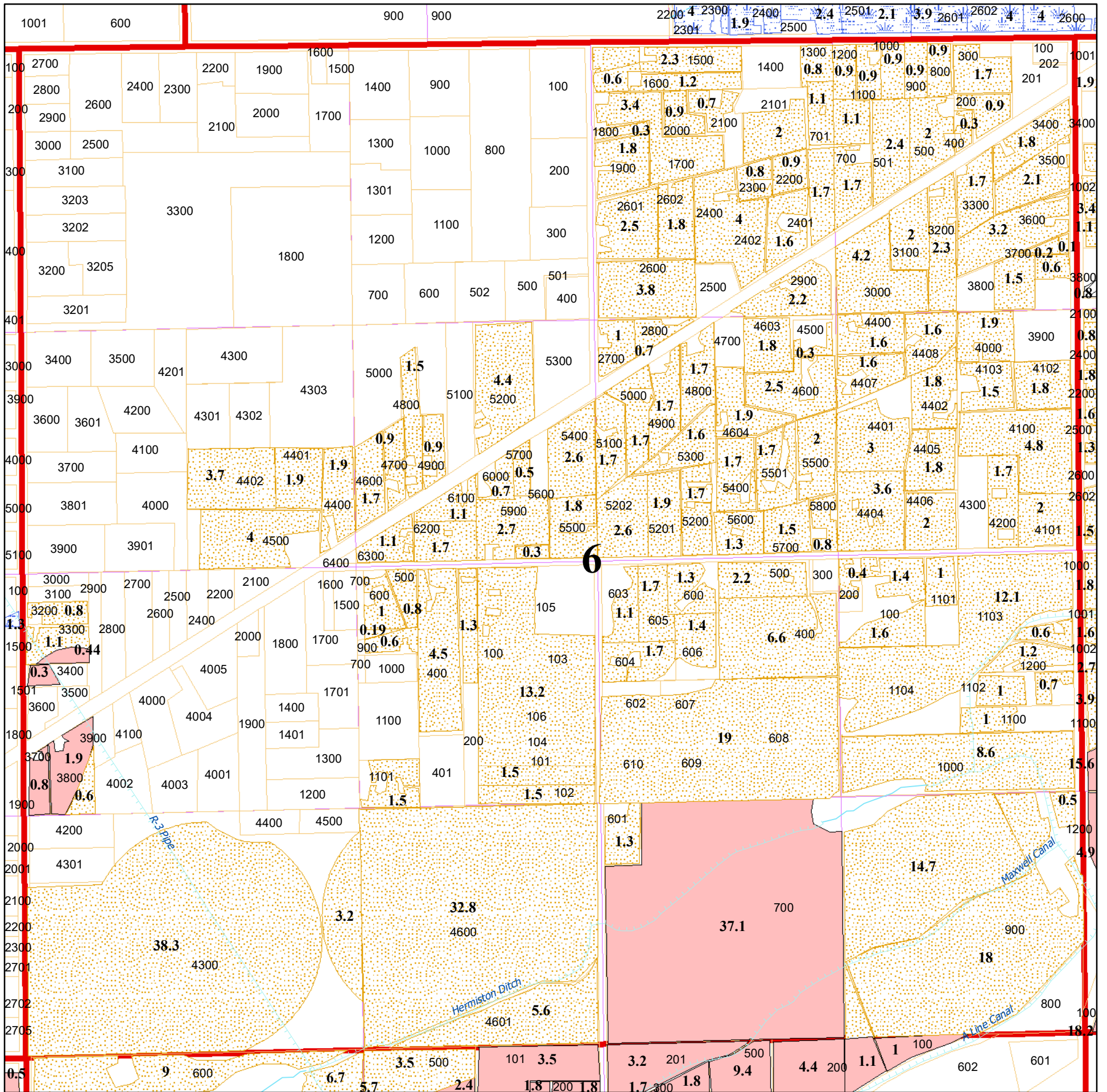
HID2018

USER_, Duty

- 1905, HID-A, 3
- 1905, HID-A, 6
- 1904, HID-M, 3
- 1904, HID-M, 6

Hermiston Irrigation District Township 4 North Range 29 East, W. M.

This map is not intended to provide legal dimensions or locations of property ownership lines.



1 inch = 600 feet

August 2024

Legend

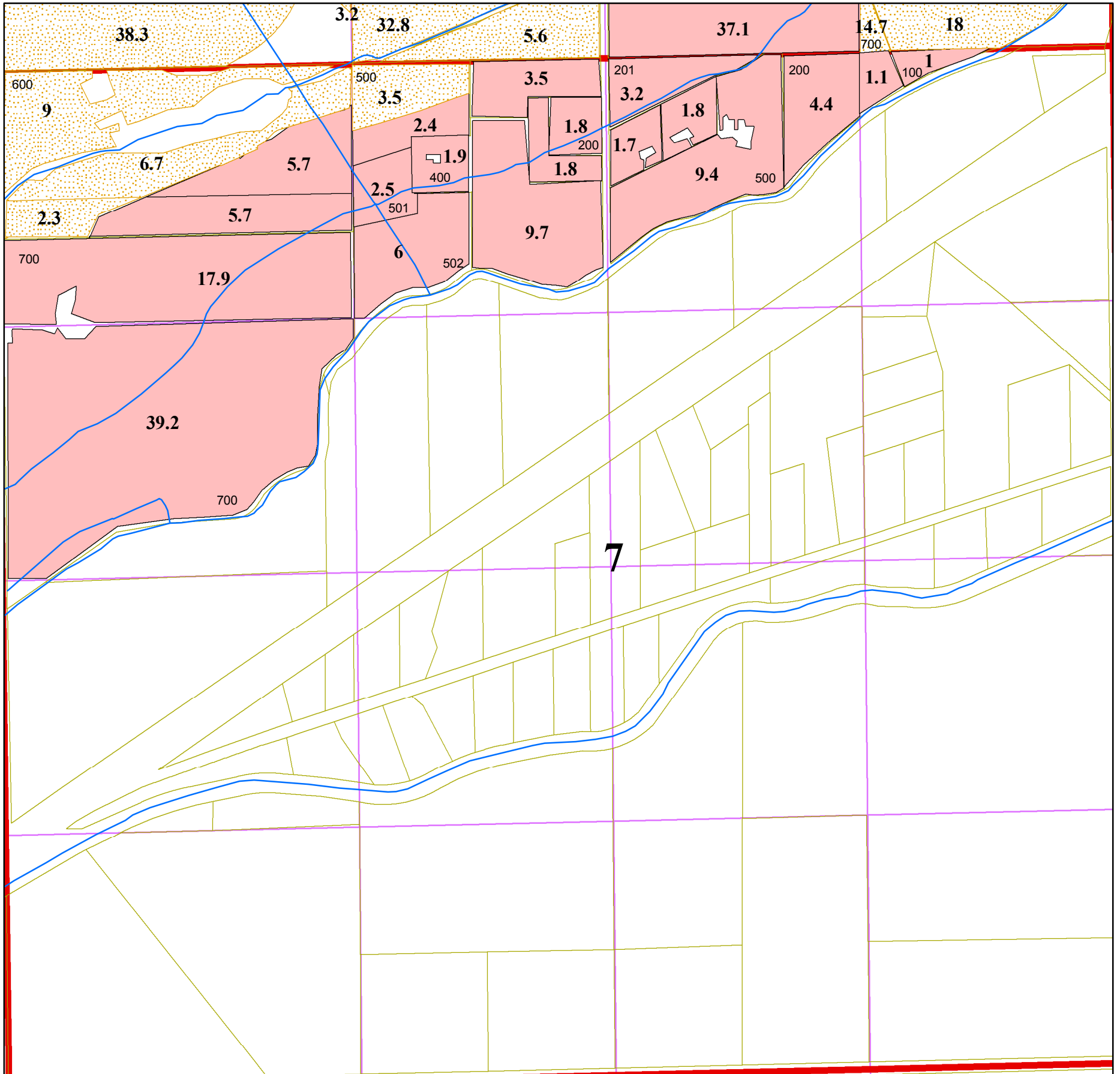
HID2018

USER_, Duty

- 1905, HID-A, 3
- 1905, HID-A, 6
- 1904, HID-M, 3
- 1904, HID-M, 6

Hermiston Irrigation District Township 4 North, Range 29 East, W.M.

This map is not intended to provide legal dimensions or locations of property ownership lines.



1 inch = 600 feet

April 2020

Legend

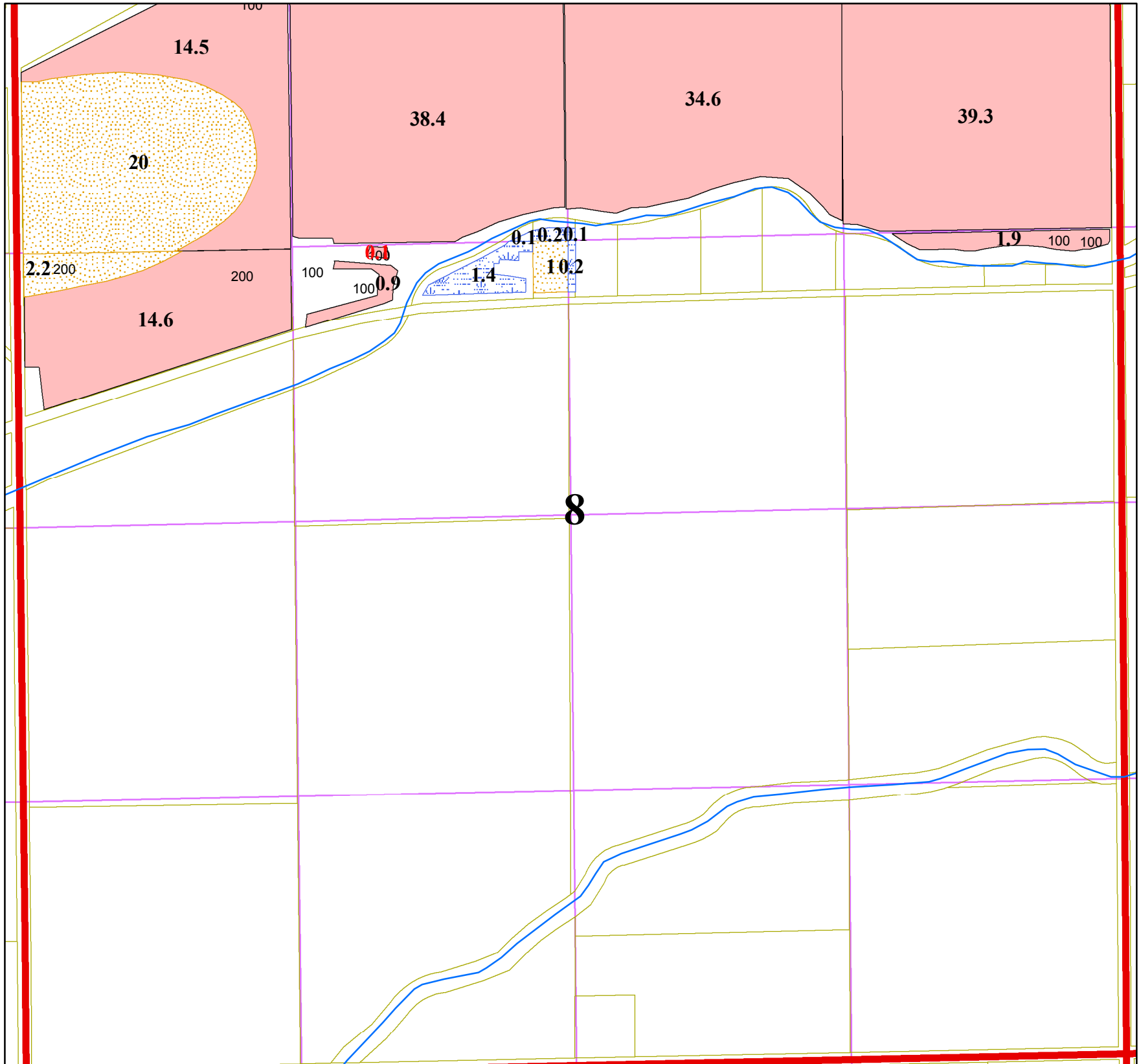
HID2018

USER_, Duty

- 1905, HID-A, 3
- 1905, HID-A, 6

Hermiston Irrigation District Township 4 North, Range 29 East, W.M.

This map is not intended to provide legal dimensions or locations of property ownership lines.




1 inch = 600 feet


April 2020


Legend

HID2018

USER_, Duty

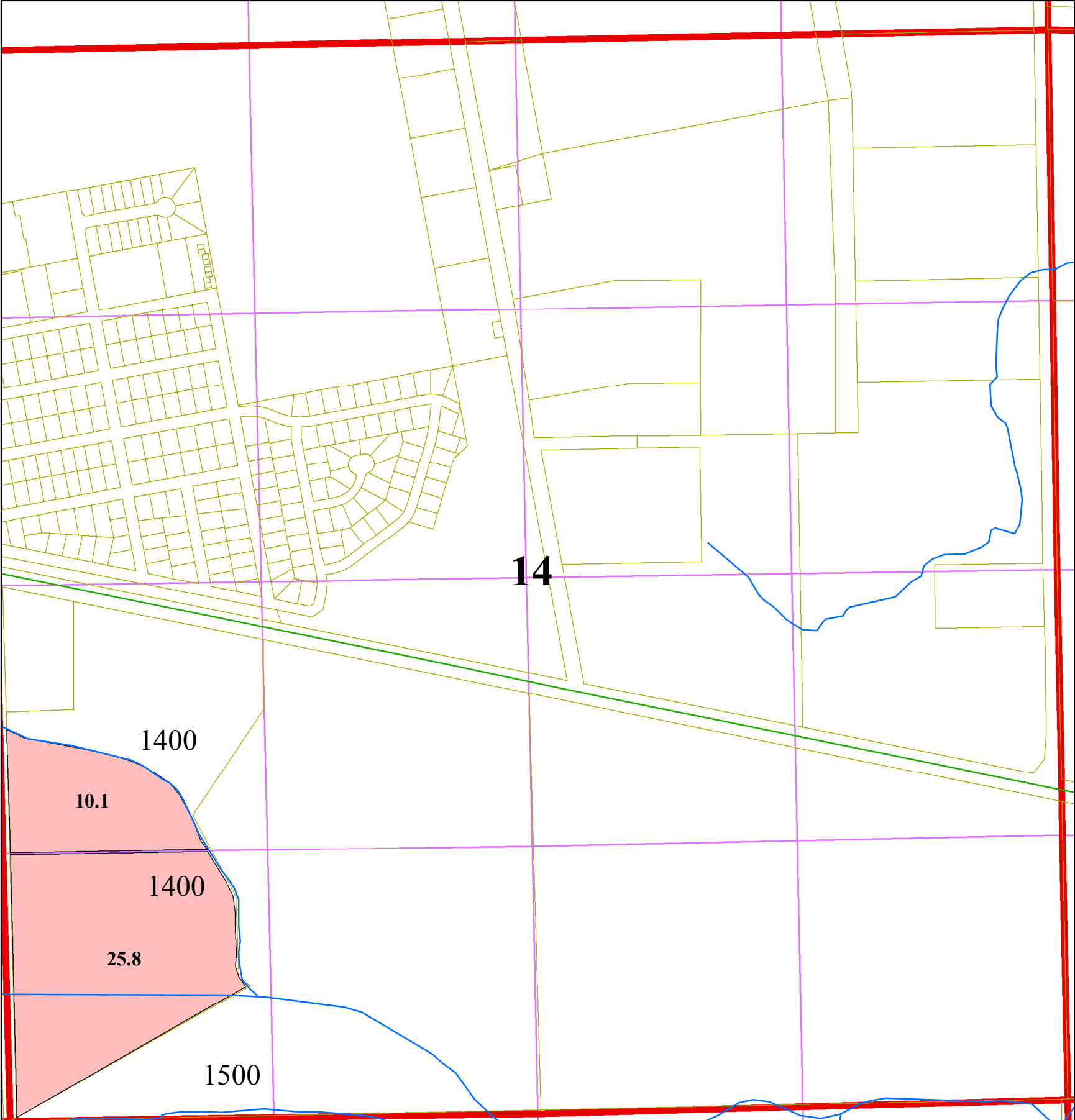
 1905, HID-A, 3

 1905, HID-A, 6

 1904, HID-M, 6

Hermiston Irrigation District Township 5 North Range 28 East, W. M.

This map is not intended to provide legal dimensions or locations of property ownership lines.

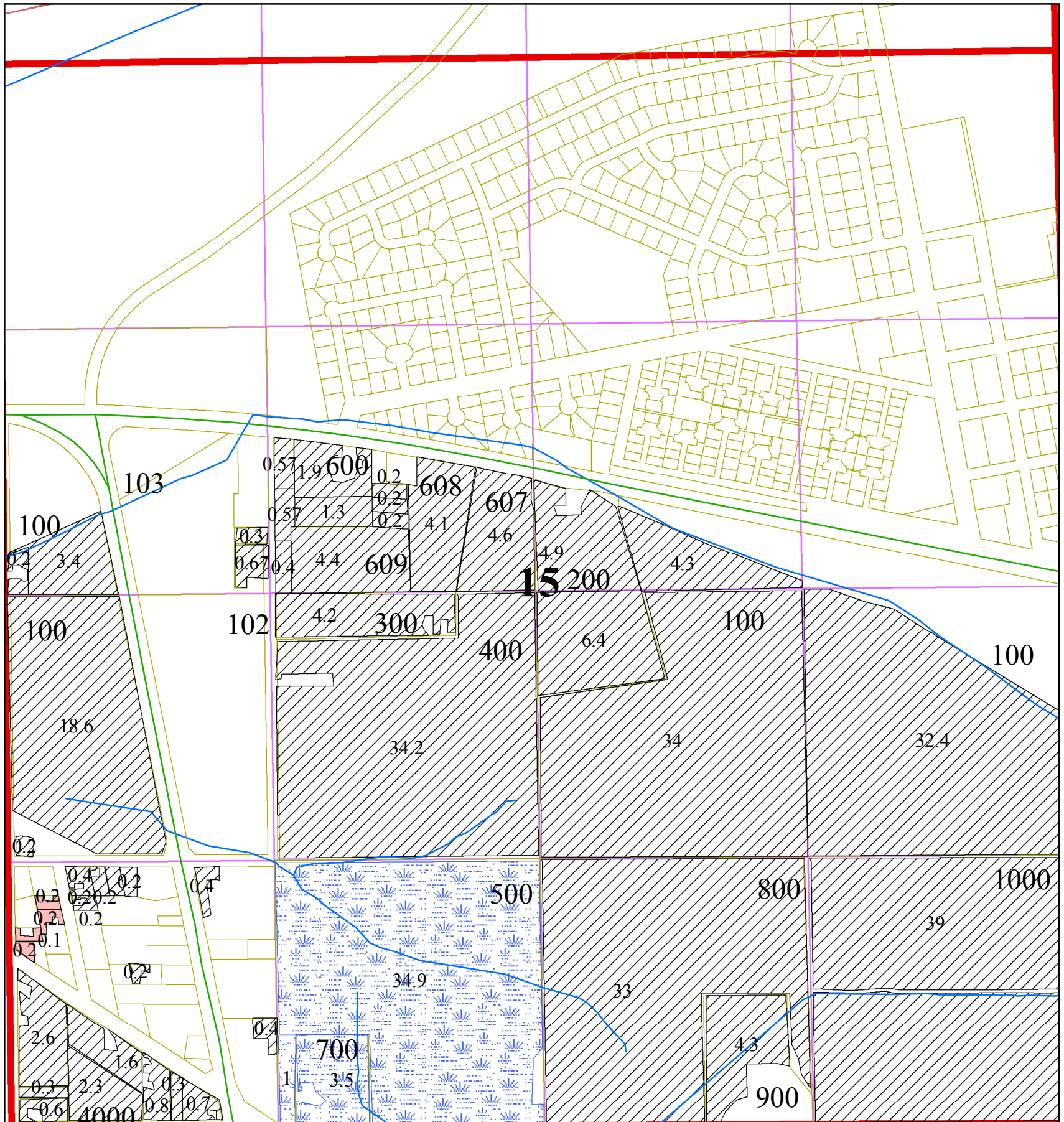


1 inch = 600 feet
April 2020

- Legend**
HID2018
USER_, Duty
- 1905, HID-A, 3
 - 1905, HID-A, 6
 - 1904, HID-M, 3
 - 1904, HID-M, 6

Hermiston Irrigation District Township 5 North, Range 28 East, W.M.

This map is not intended to provide legal dimensions or locations of property ownership lines.



1 inch = 660 feet

May 2021

Legend

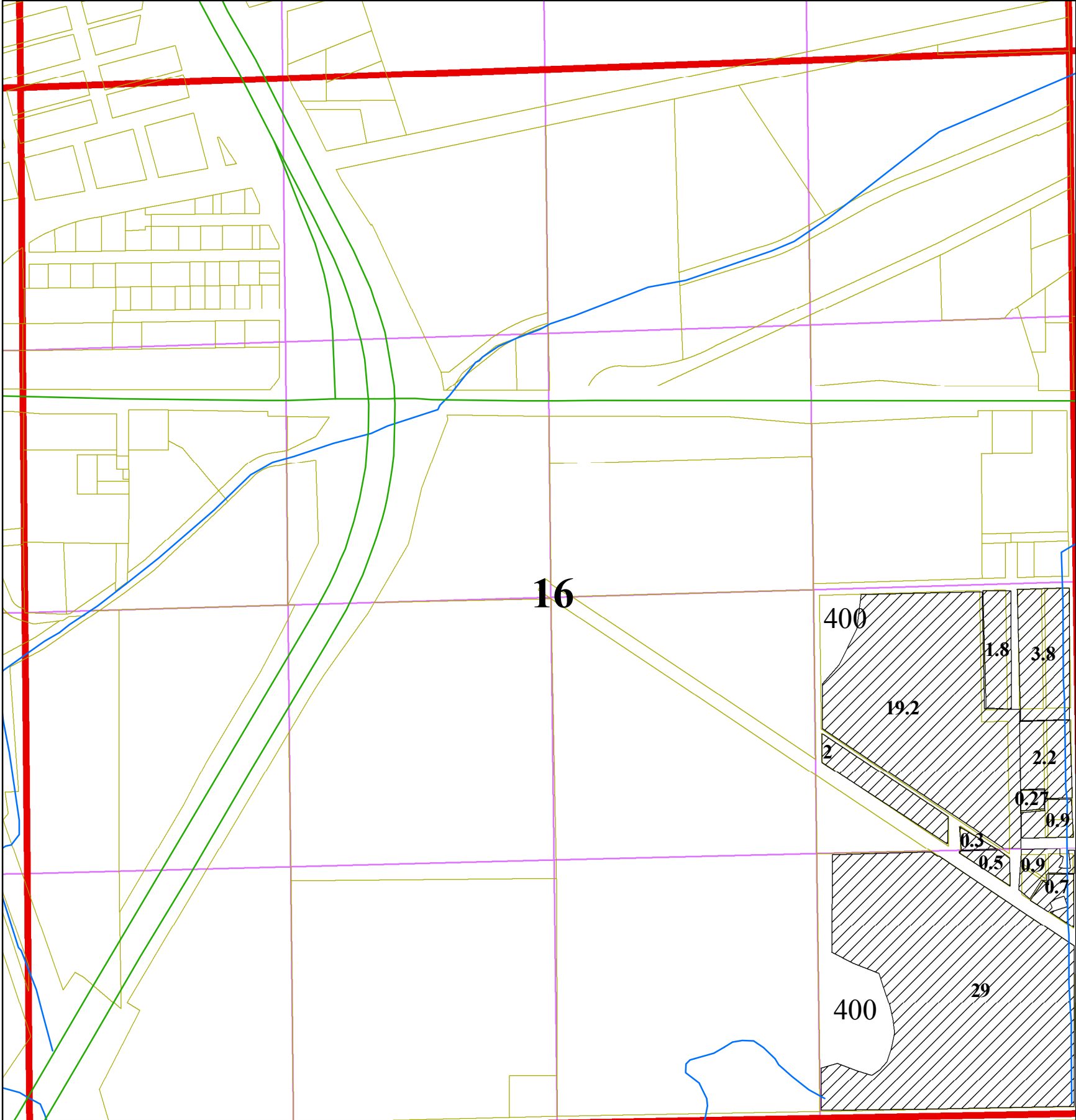
HID2021

USER_, Duty

- 1905, HID-A, 3
- 1904, HID-M, 3
- 1904, HID-M, 6

Hermiston Irrigation District Township 5 North Range 28 East, W. M.

This map is not intended to provide legal dimensions or locations of property ownership lines.



1 inch = 600 feet

April 2020

Legend

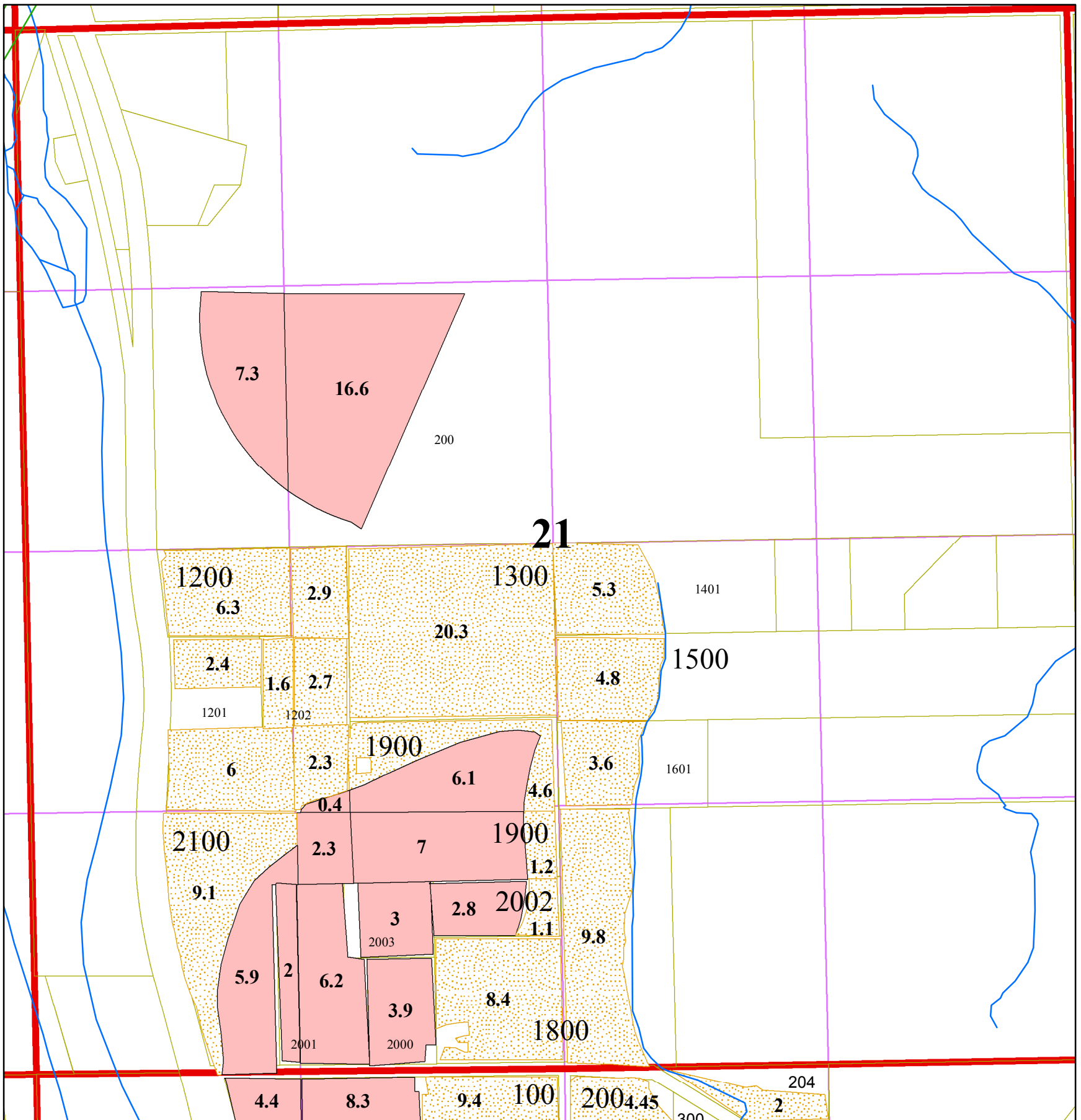
HID2018

USER_, Duty

- 1905, HID-A, 3
- 1905, HID-A, 6
- 1904, HID-M, 3
- 1904, HID-M, 6

Hermiston Irrigation District Township 5 North Range 28 East, W. M.

This map is not intended to provide legal dimensions or locations of property ownership lines.



1 inch = 600 feet

April 2020

Legend

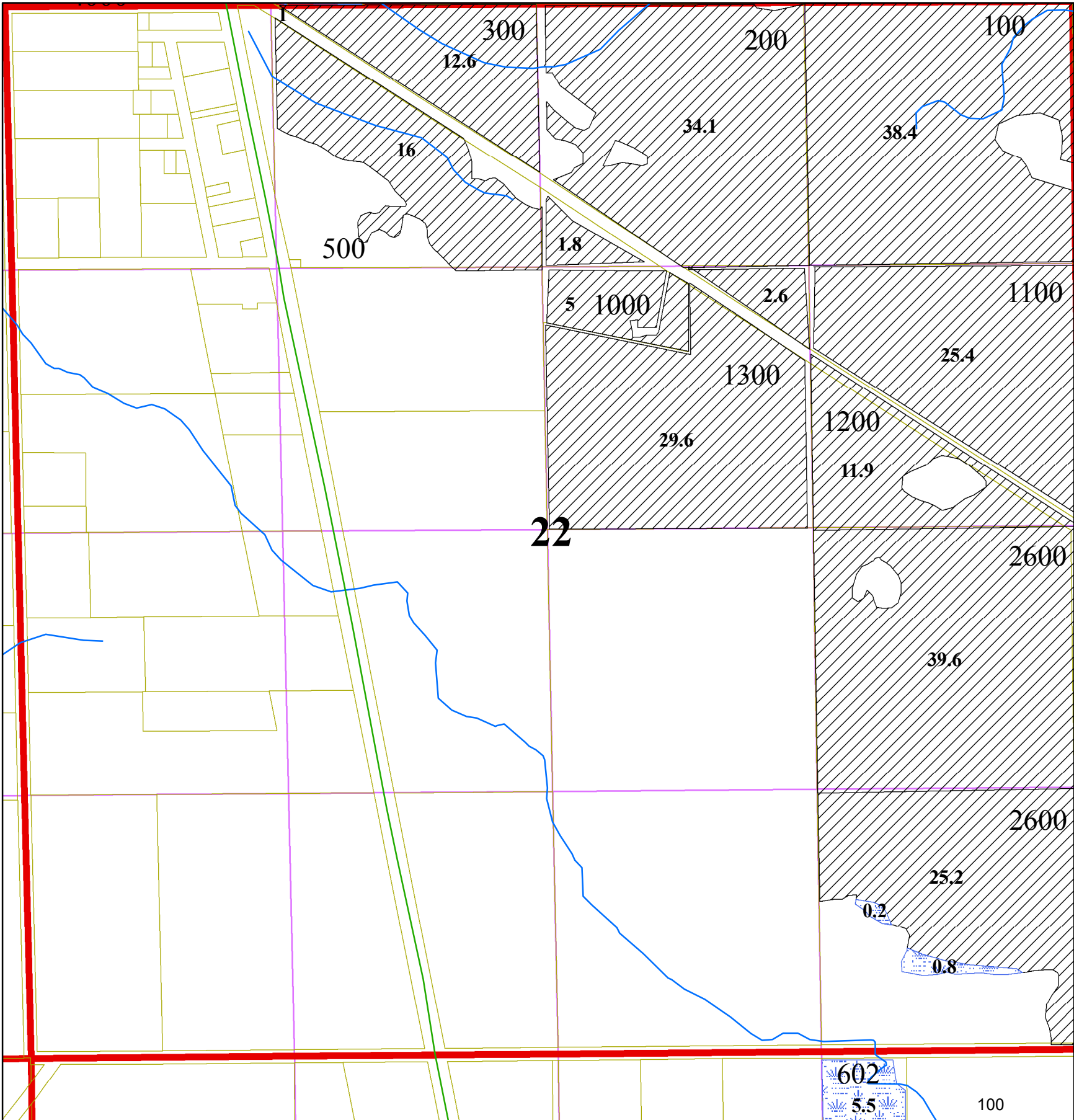
HID2018

USER_, Duty

- 1905, HID-A, 3
- 1905, HID-A, 6
- 1904, HID-M, 3
- 1904, HID-M, 6

Hermiston Irrigation District Township 5 North Range 28 East, W. M.

This map is not intended to provide legal dimensions or locations of property ownership lines.



1 inch = 600 feet

April 2020

Legend

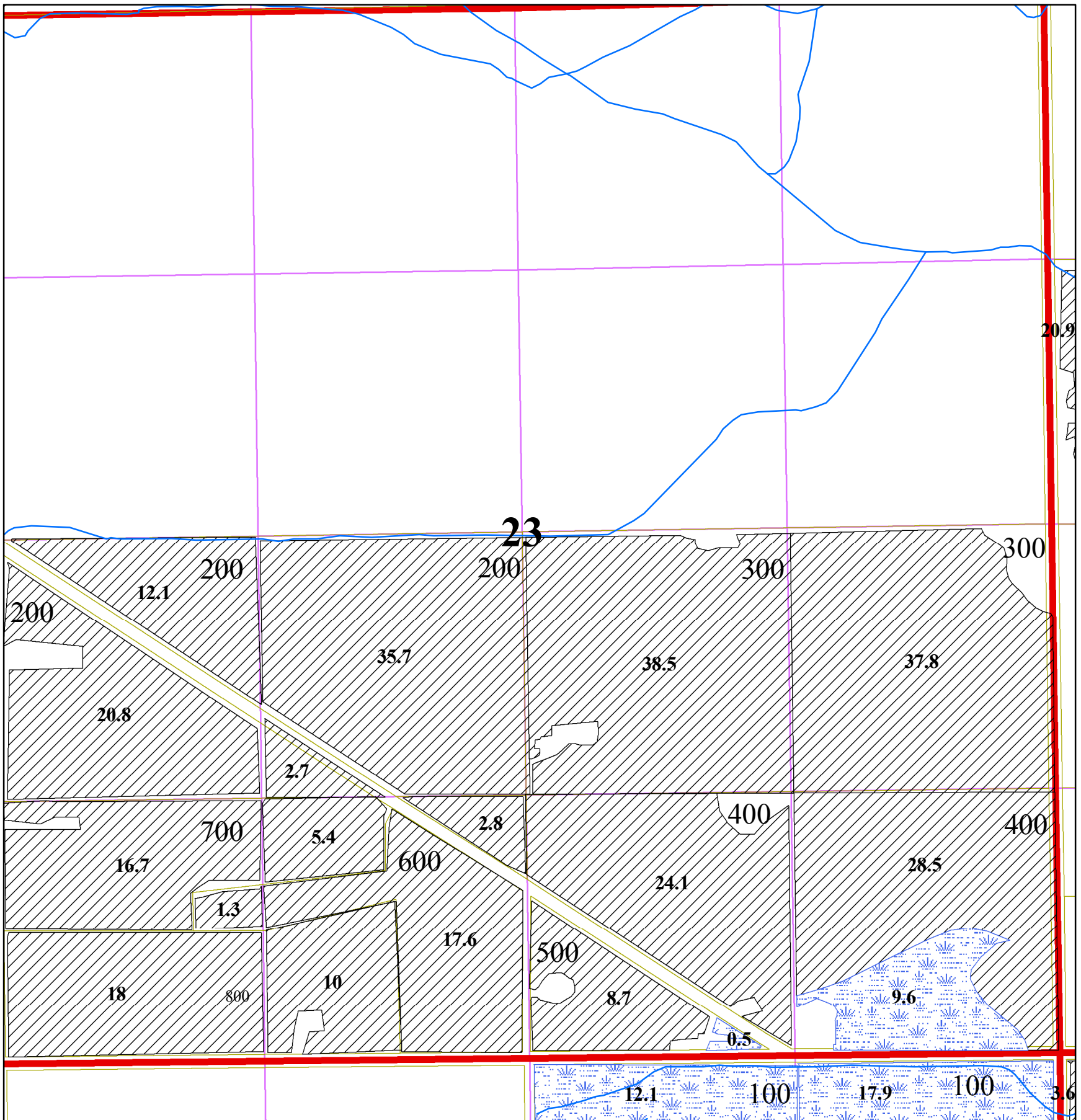
HID2018

USER_, Duty

- 1905, HID-A, 3
- 1905, HID-A, 6
- 1904, HID-M, 3
- 1904, HID-M, 6

Hermiston Irrigation District Township 5 North Range 28 East, W. M.

This map is not intended to provide legal dimensions or locations of property ownership lines.



1 inch = 600 feet

April 2020

Legend

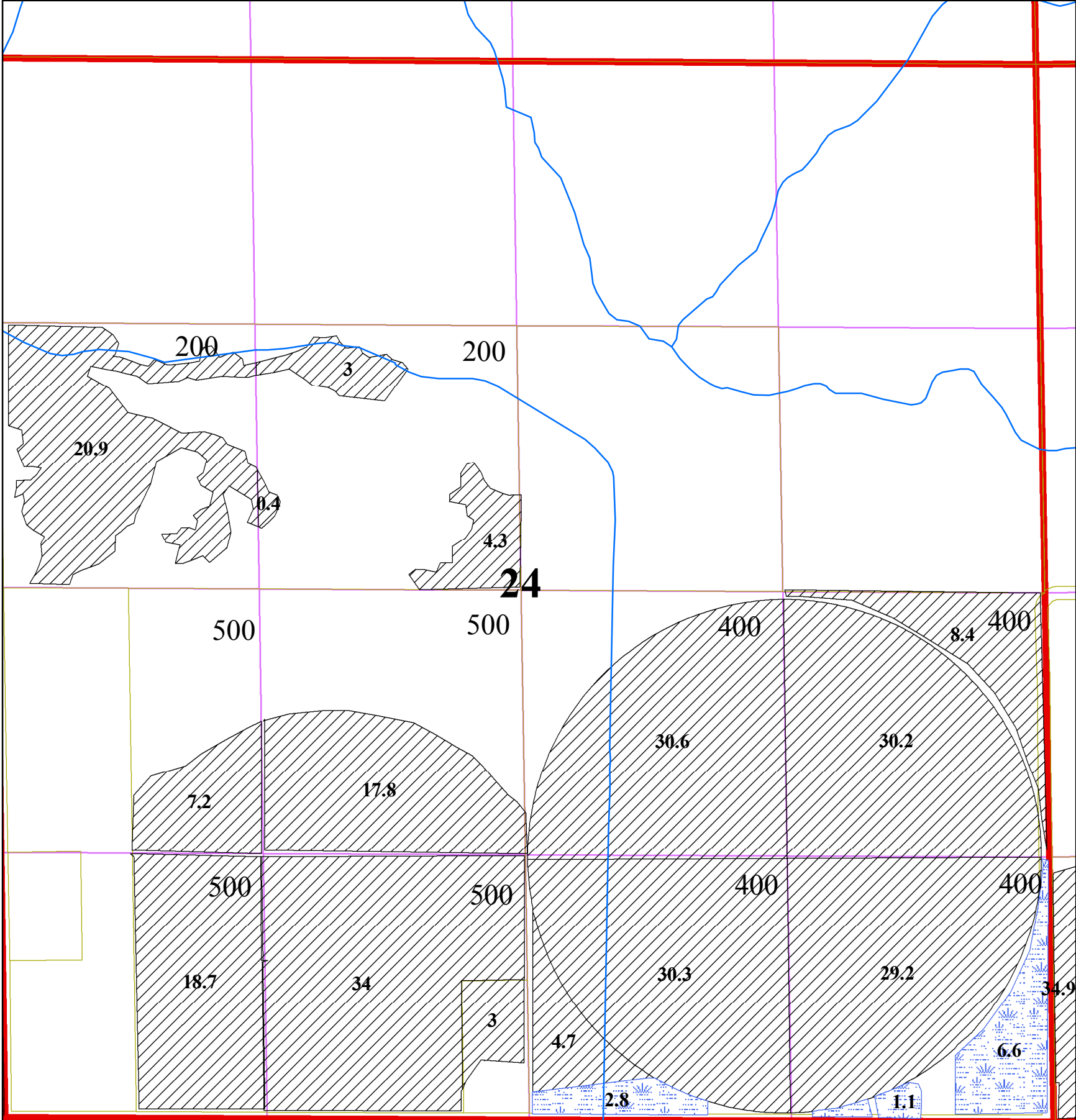
HID2018

USER_, Duty

- 1905, HID-A, 3
- 1905, HID-A, 6
- 1904, HID-M, 3
- 1904, HID-M, 6

Hermiston Irrigation District Township 5 North Range 28 East, W. M.

This map is not intended to provide legal dimensions or locations of property ownership lines.

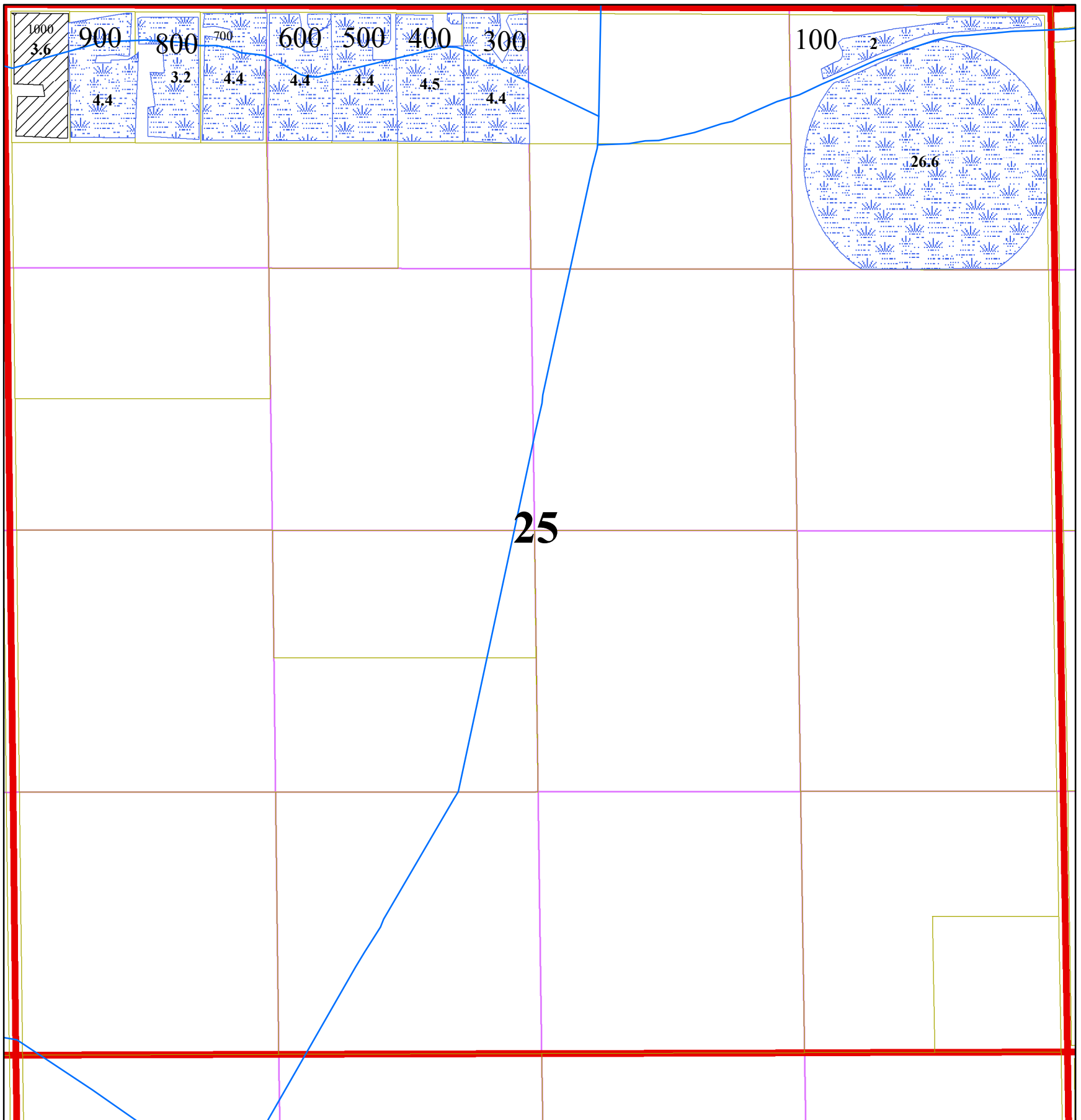


1 inch = 600 feet
April 2020

- Legend**
HID2018
USER_, Duty
- 1905, HID-A, 3
 - 1905, HID-A, 6
 - 1904, HID-M, 3
 - 1904, HID-M, 6

Hermiston Irrigation District Township 5 North Range 28 East, W. M.

This map is not intended to provide legal dimensions or locations of property ownership lines.



1 inch = 600 feet

April 2020

Legend

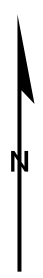
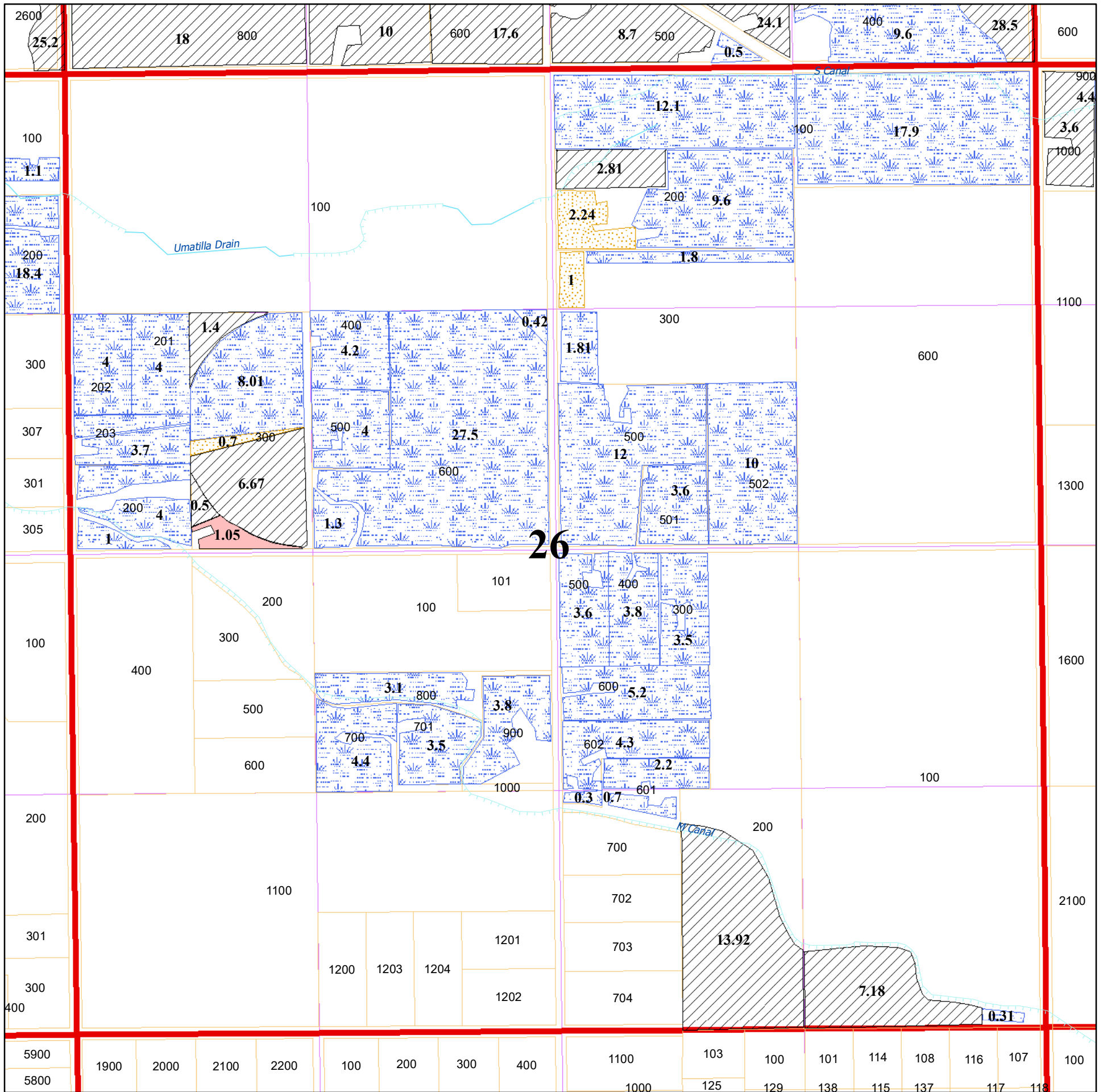
HID2018

USER_, Duty

- 1905, HID-A, 3
- 1905, HID-A, 6
- 1904, HID-M, 3
- 1904, HID-M, 6

Hermiston Irrigation District Township 5 North Range 28 East, W. M.

This map is not intended to provide legal dimensions or locations of property ownership lines.



1 inch = 600 feet

August 2024

Legend

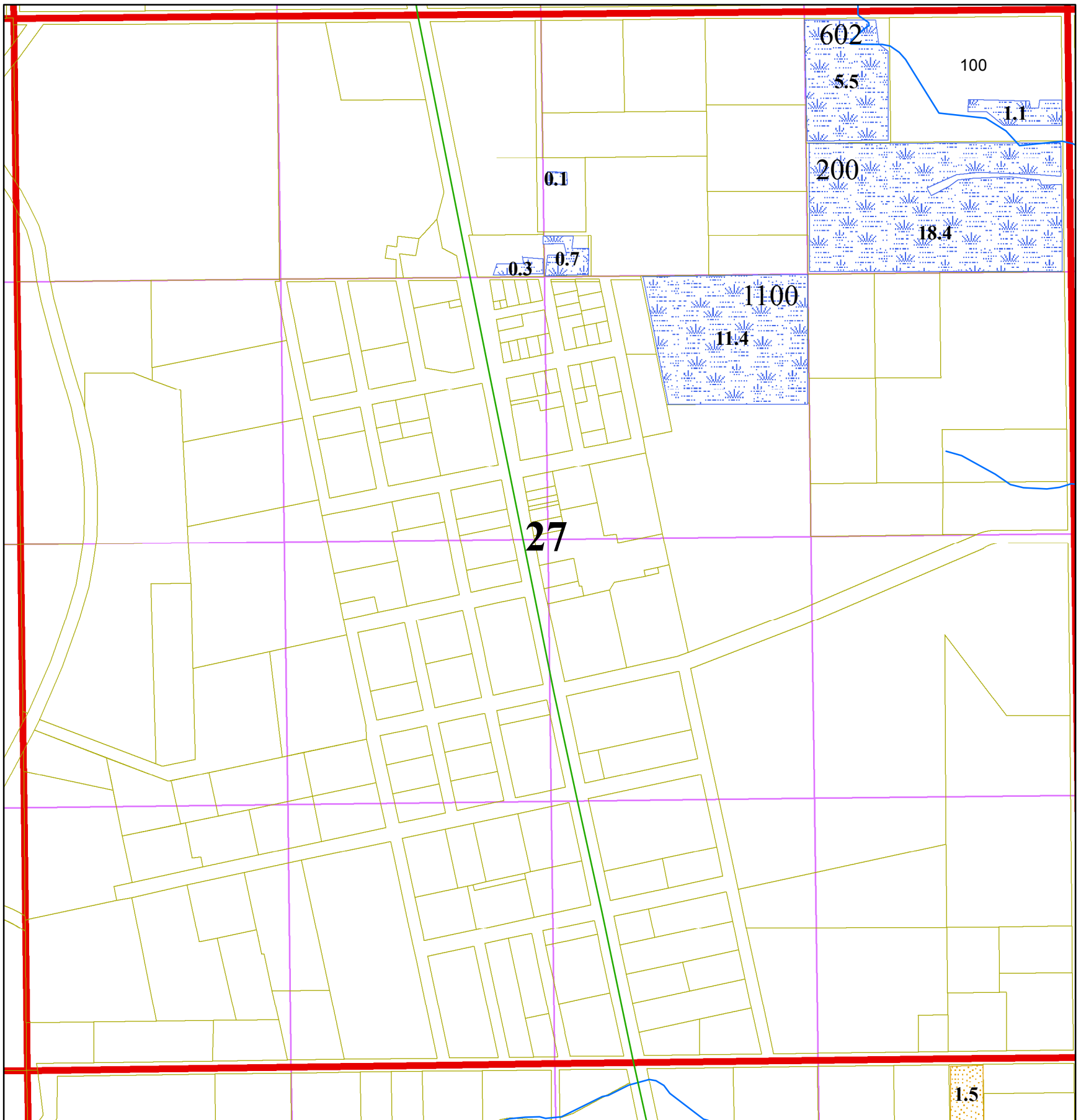
HID2018

USER_, Duty

- 1905, HID-A, 3
- 1905, HID-A, 6
- 1904, HID-M, 3
- 1904, HID-M, 6

Hermiston Irrigation District Township 5 North Range 28 East, W. M.

This map is not intended to provide legal dimensions or locations of property ownership lines.



1 inch = 600 feet

April 2020

Legend

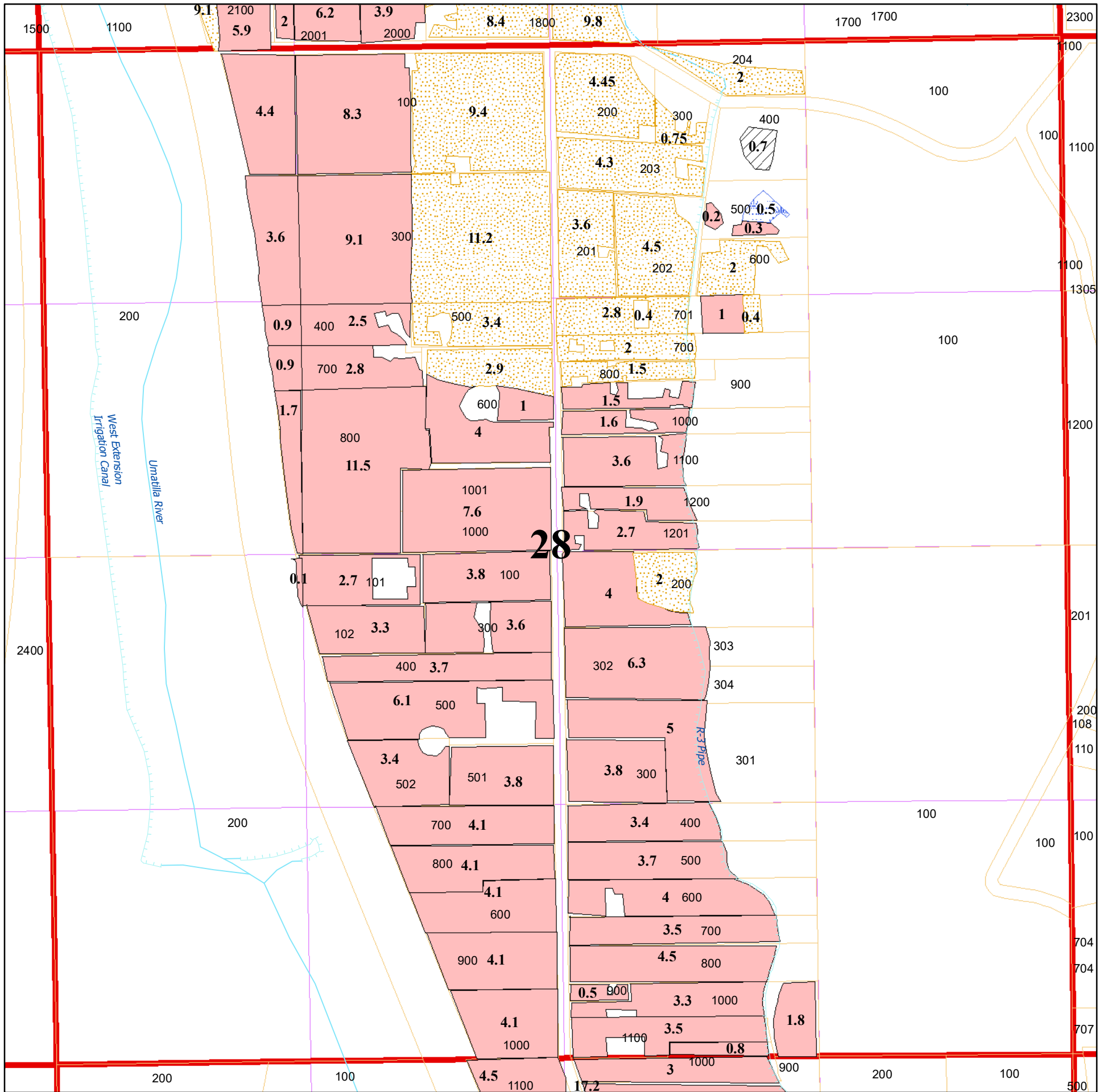
HID2018

USER_, Duty

- 1905, HID-A, 3
- 1905, HID-A, 6
- 1904, HID-M, 3
- 1904, HID-M, 6

Hermiston Irrigation District Township 5 North Range 28 East, W. M.

This map is not intended to provide legal dimensions or locations of property ownership lines.



1 inch = 600 feet

August 2024

Legend

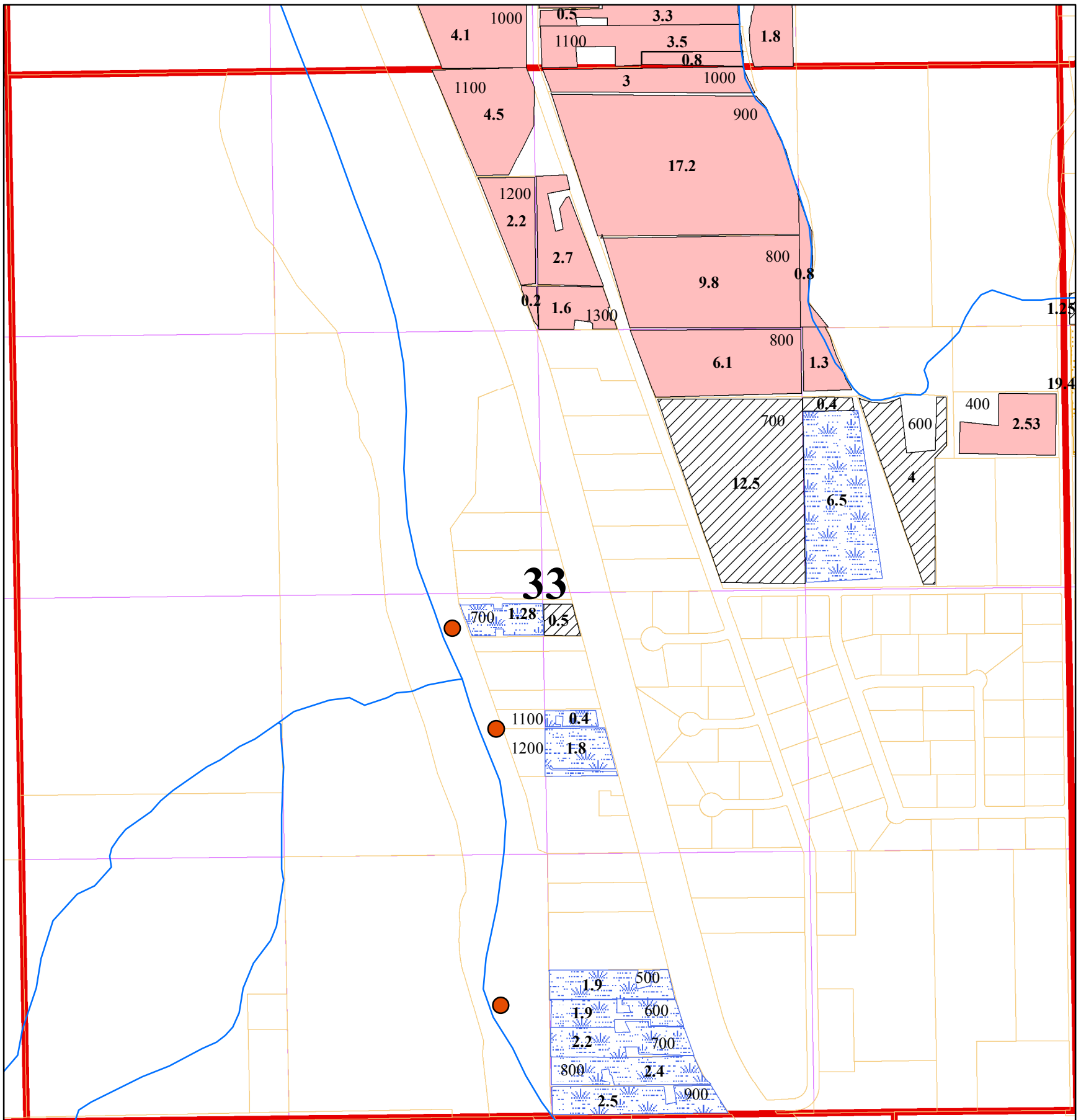
HID2018

USER_, Duty

- 1905, HID-A, 3
- 1905, HID-A, 6
- 1904, HID-M, 3
- 1904, HID-M, 6

Hermiston Irrigation District Township 5 North Range 28 East, W. M.

This map is not intended to provide legal dimensions or locations of property ownership lines.



T-7550 POD 550 Feet North and 240 Feet West of S1/4 Corner, Section 33
 T-7684 POD 1980 Feet North and 2420 Feet East of the SW Corner. Section 33
 T-9743 POD 170 Feet South and 470 Feet West from the Center of Section 33



1 inch = 600 feet

April 2020

Legend

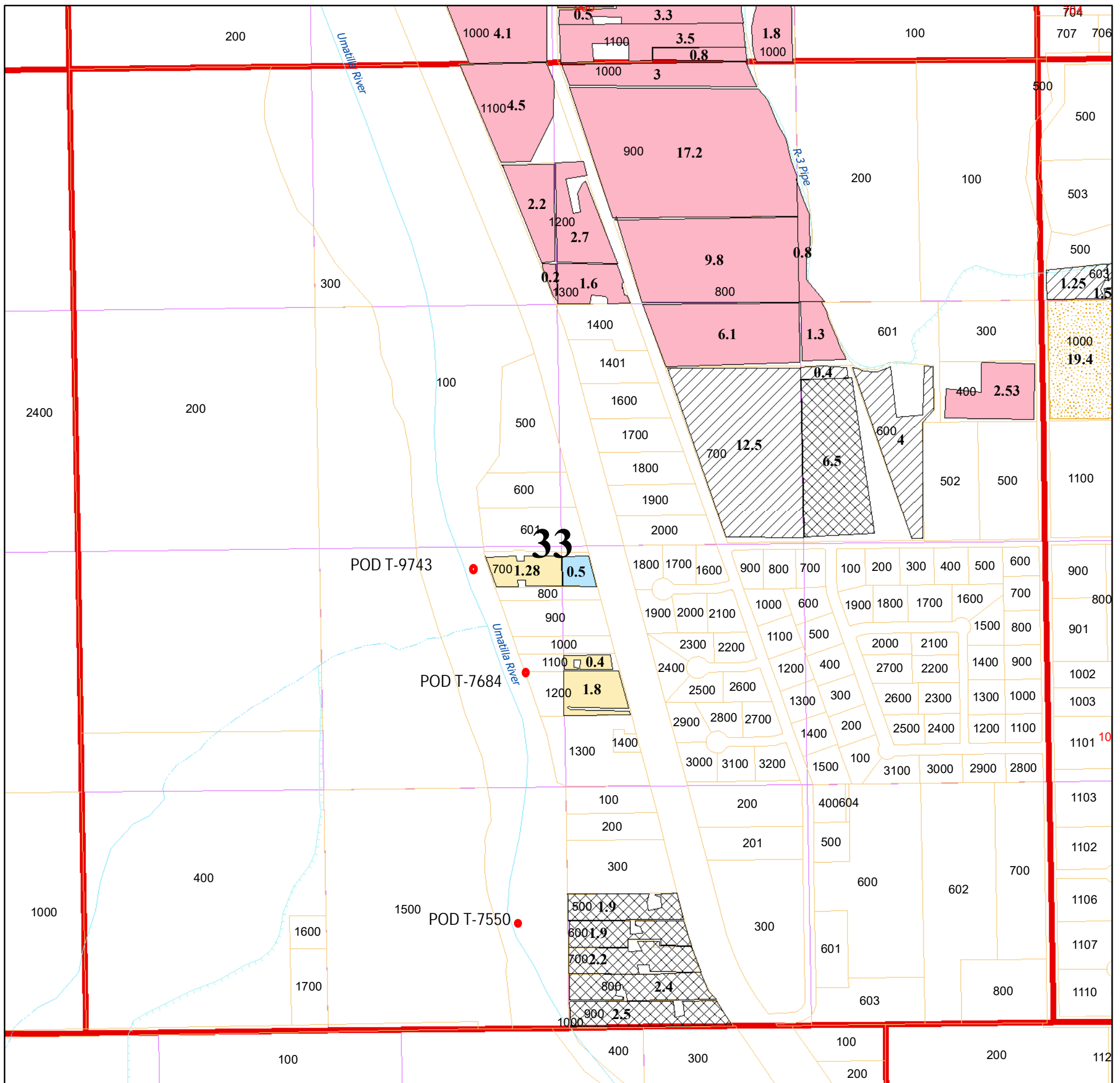
HID2018

USER_, Duty

- 1905, HID-A, 3
- 1905, HID-A, 6
- 1904, HID-M, 3
- 1904, HID-M, 6

Hermiston Irrigation District Township 5 North Range 28 East, W. M.

This map is not intended to provide legal dimensions or locations of property ownership lines.



Legend

HID2018

USER_, Duty

- 1894, HID-M, 3
- 1894, HID-M, 6
- 1905, HID-A, 3
- 1905, HID-A, 6
- 1904HID-M, 3
- 1904, HID-M, 6



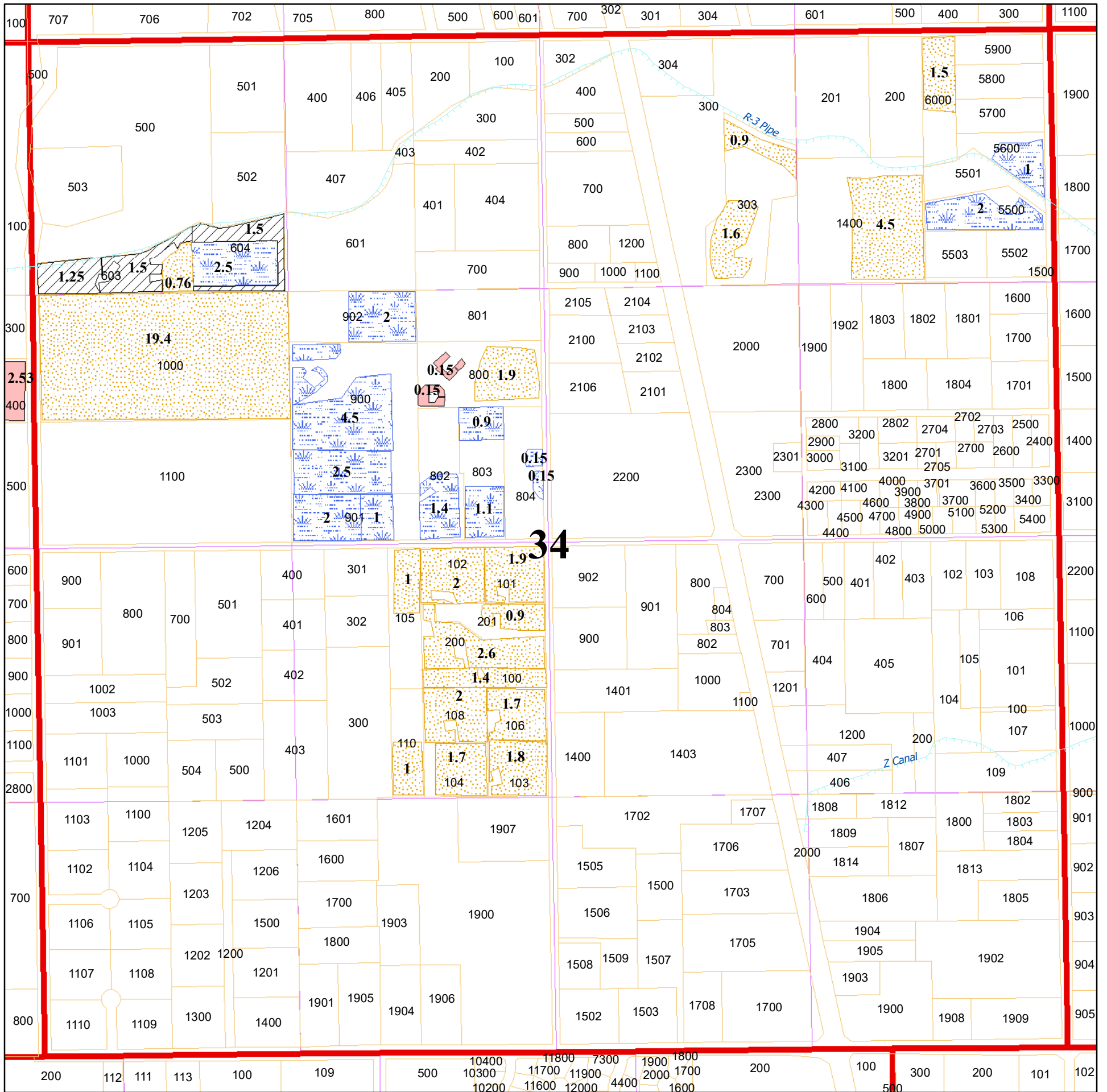
1 inch = 600 feet

August 2024

T-7550 POD 550 Feet North and 240 Feet West of the S1/4 CORNER of SECTION 33
 T-7684 POD 1980 Feet North and 2420 Feet East of the SW CORNER of SECTION 33
 T-9743 POD 170 Feet South and 470 Feet West of the Center of SECTION 33

Hermiston Irrigation District Township 5 North Range 28 East, W. M.

This map is not intended to provide legal dimensions or locations of property ownership lines.



1 inch = 600 feet

August 2024

Legend

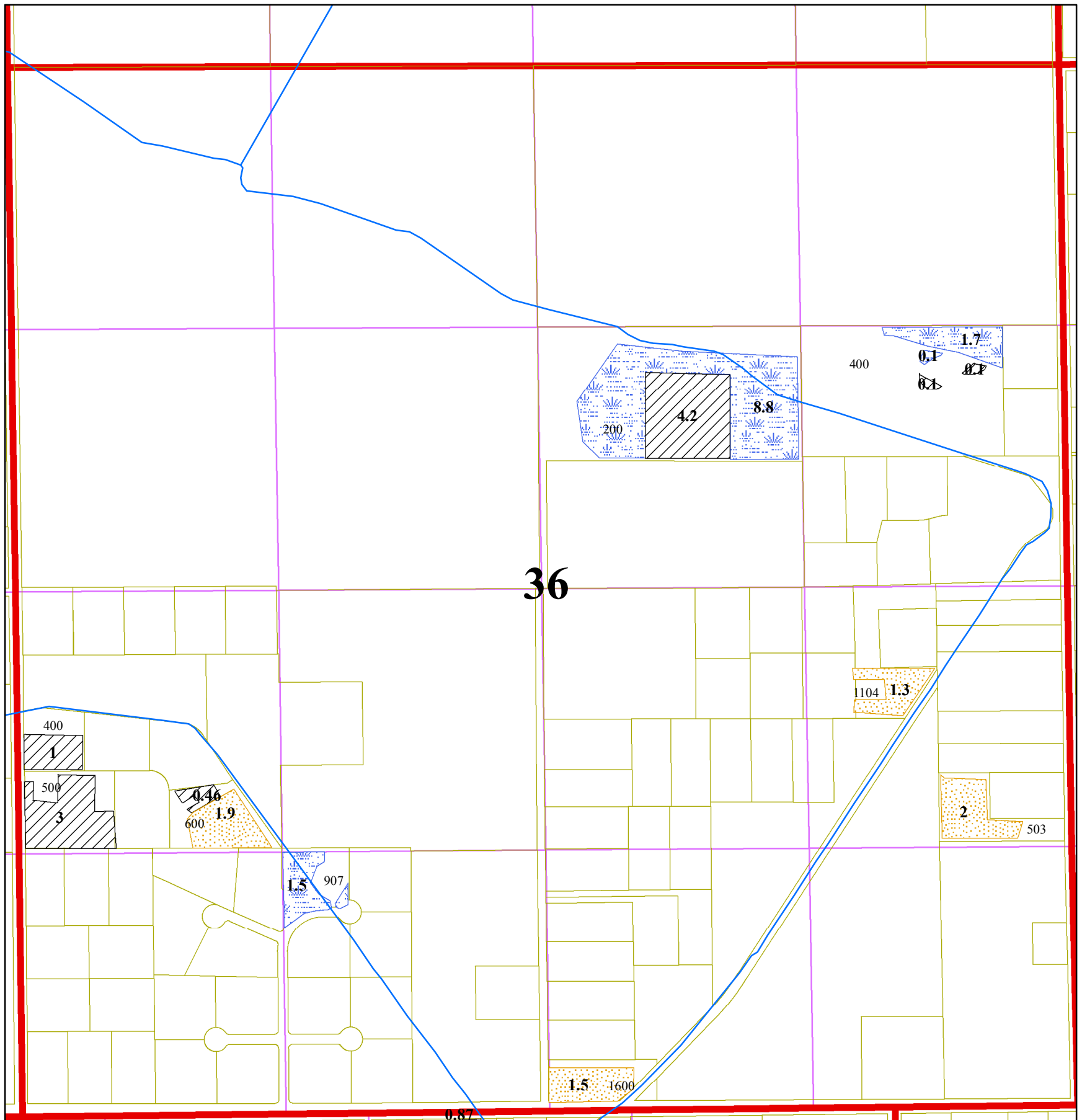
HID2018

USER_, Duty

- 1905, HID-A, 3
- 1905, HID-A, 6
- 1904, HID-M, 3
- 1904, HID-M, 6

Hermiston Irrigation District Township 5 North Range 28 East, W. M.

This map is not intended to provide legal dimensions or locations of property ownership lines.



1 inch = 600 feet

April 2020

Legend

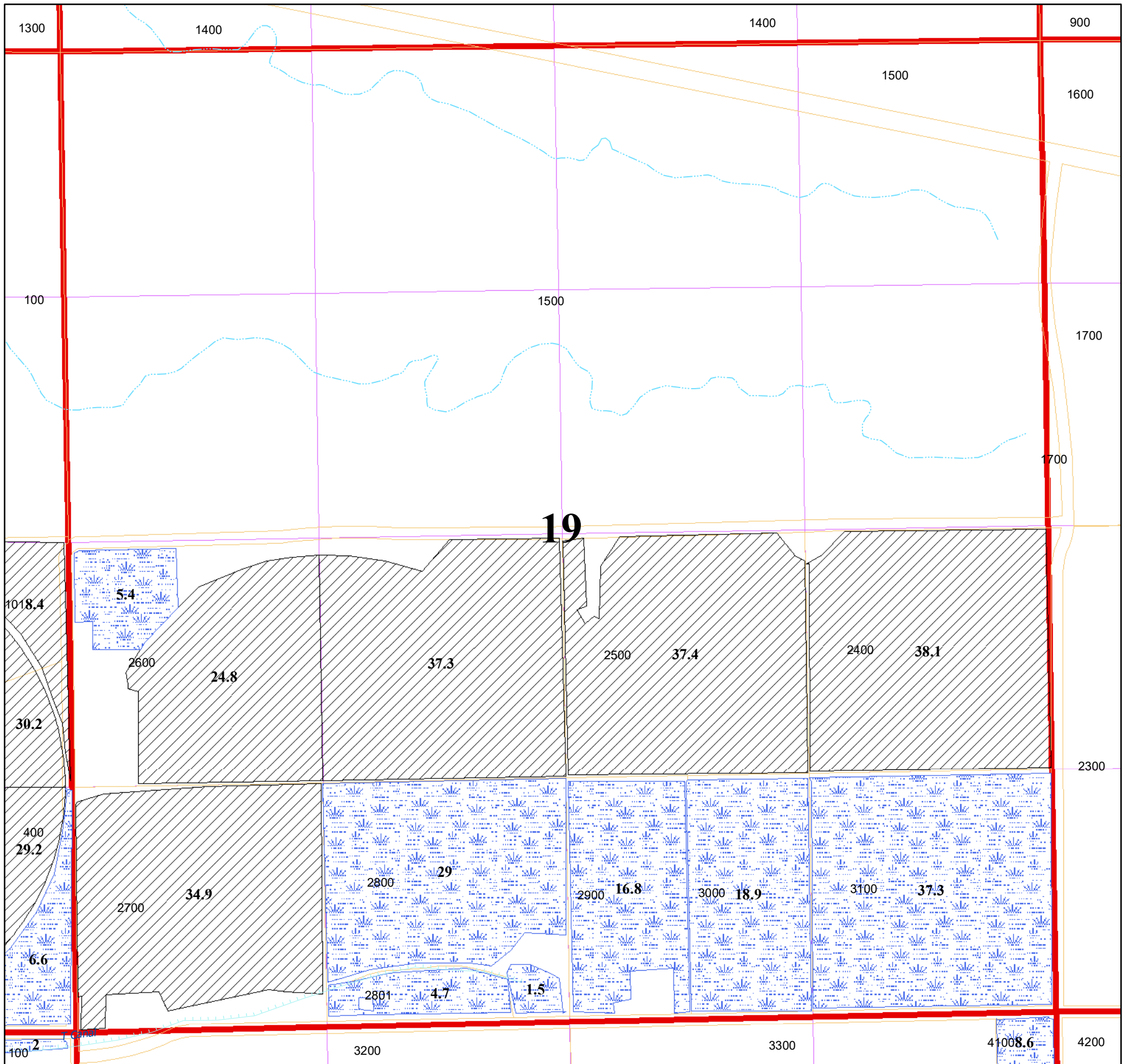
HID2018

USER_, Duty

- 1905, HID-A, 3
- 1905, HID-A, 6
- 1904, HID-M, 3
- 1904, HID-M, 6

Hermiston Irrigation District Township 5 North Range 29 East, W. M.

This map is not intended to provide legal dimensions or locations of property ownership lines.



1 inch = 600 feet

August 2024

Legend

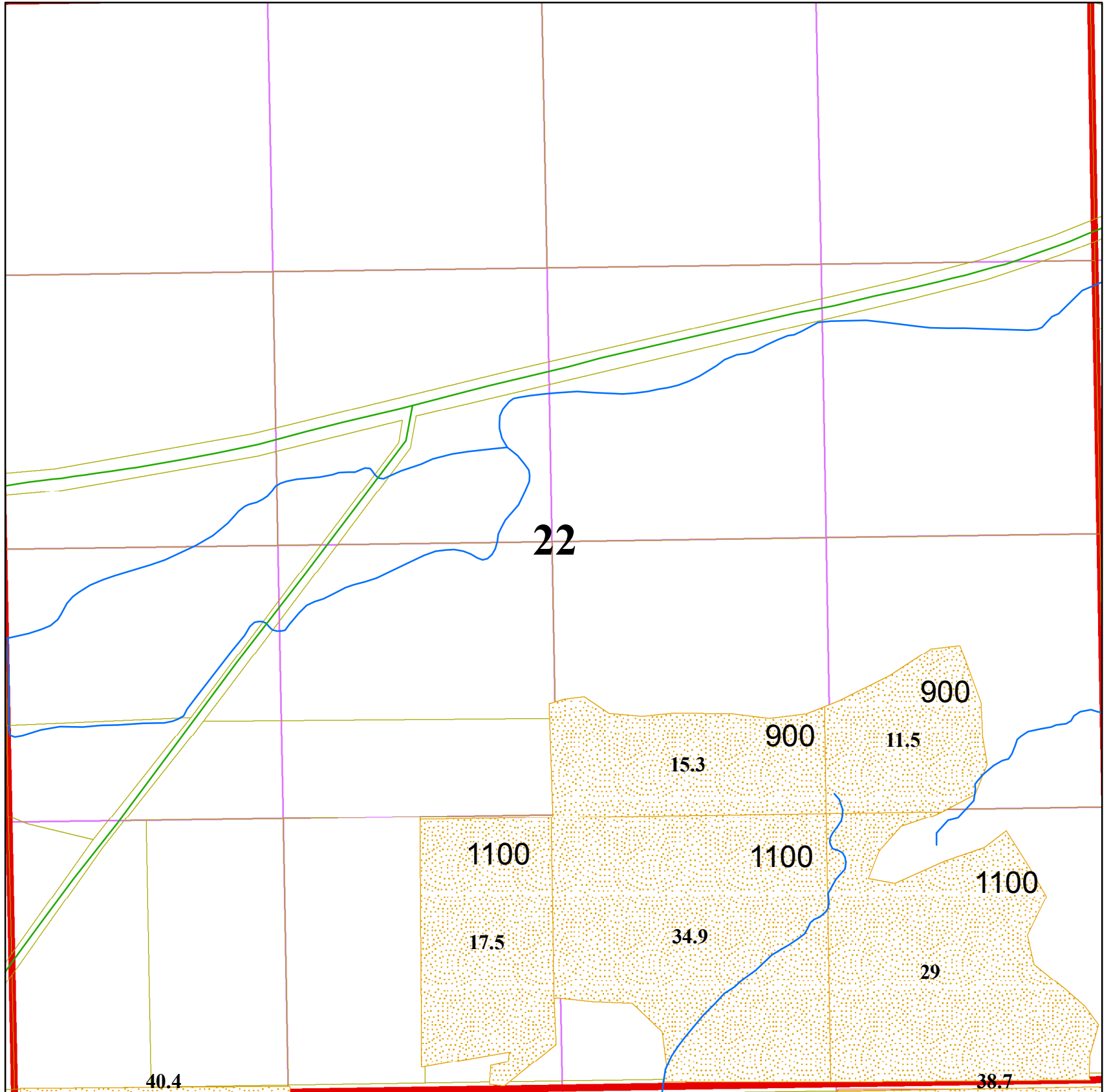
HID2018

USER_, Duty

- 1905, HID-A, 3
- 1905, HID-A, 6
- 1904, HID-M, 3
- 1904, HID-M, 6

Hermiston Irrigation District Township 5 North, Range 29 East, W.M.

This map is not intended to provide legal dimensions or locations of property ownership lines.



1 inch = 600 feet

April 2020

Legend

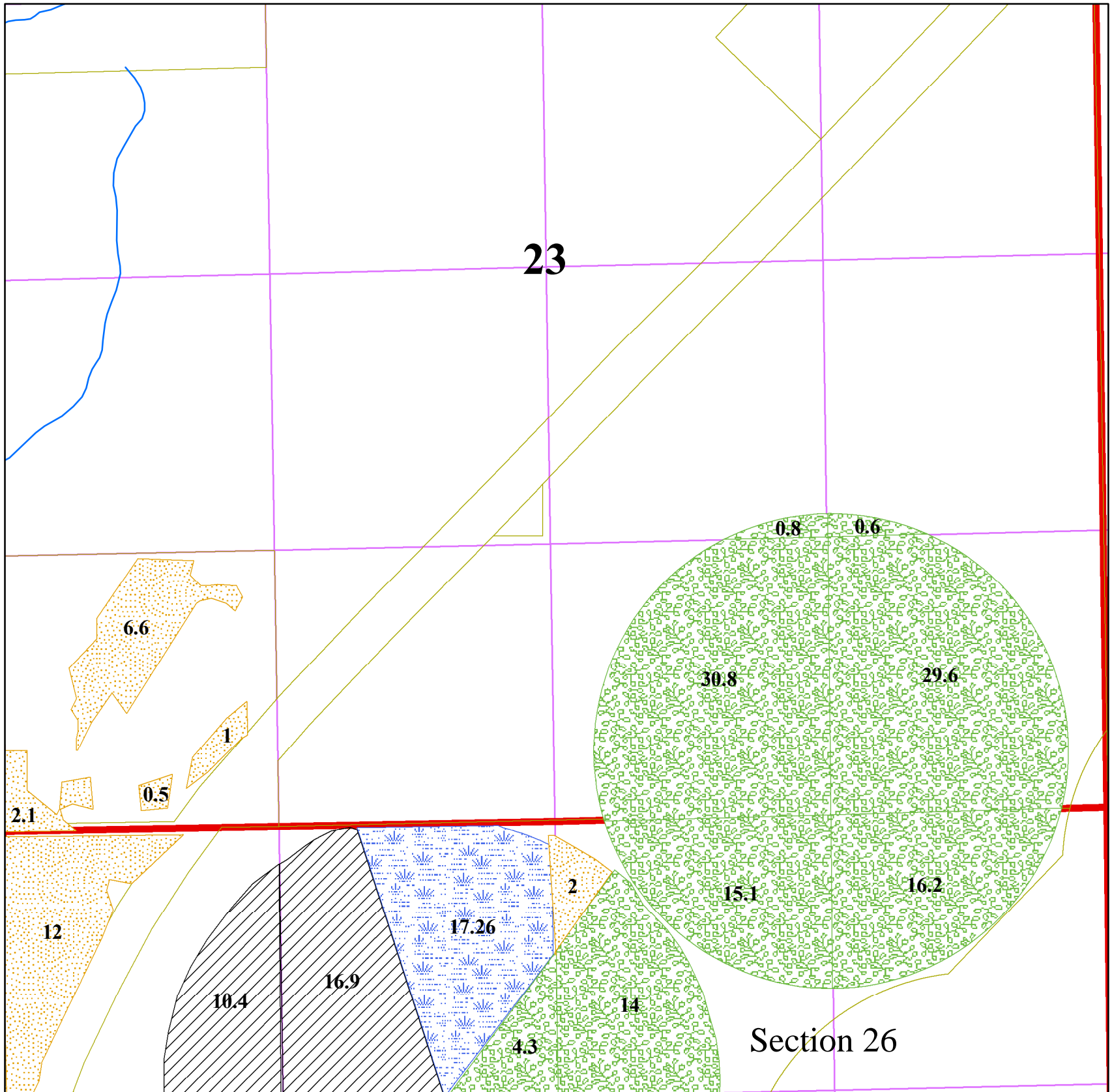
HID2018

USER_, Duty

- 1905, HID-A, 3
- 1905, HID-A, 6
- 1904, HID-M, 3
- 1904, HID-M, 6

Hermiston Irrigation District Township 5 North, Range 29 East, W.M.

This map is not intended to provide legal dimensions or locations of property ownership lines.



1 inch = 600 feet


May 2021


Legend


HID2018

USER_, Duty

 S 54846, 3

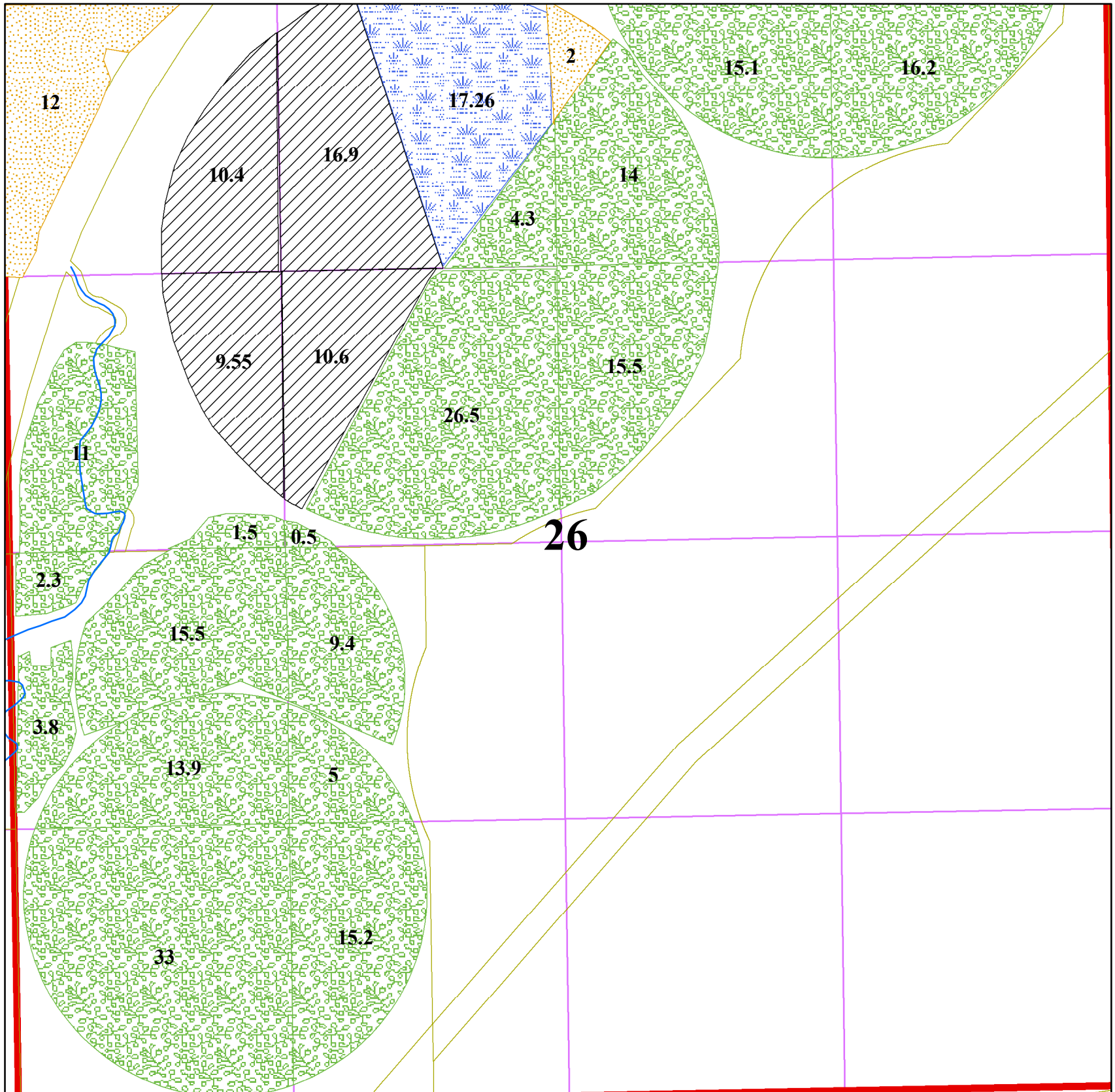
 1905, HID-A, 6

 1904, HID-M, 3

 1904, HID-M, 6

Hermiston Irrigation District Township 5 North, Range 29 East, W.M.

This map is not intended to provide legal dimensions or locations of property ownership lines.



1 inch = 600 feet


May 2021


Legend


HID2018

USER_, Duty

 S 54846, 3

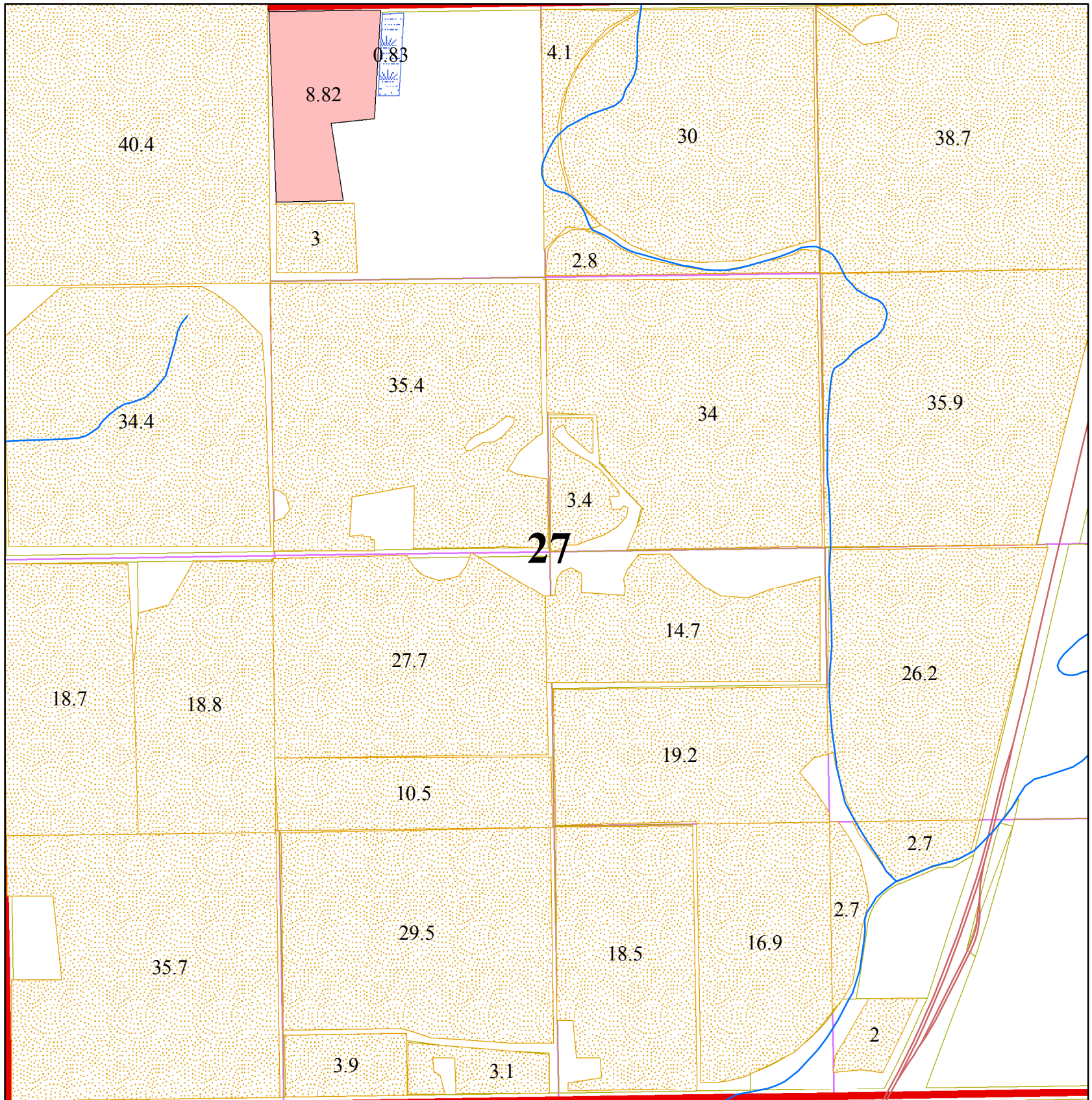
 1905, HID-A, 6

 1904, HID-M, 3

 1904, HID-M, 6

Hermiston Irrigation District Township 5 North, Range 29 East, W.M.

This map is not intended to provide legal dimensions or locations of property ownership lines.




1 inch = 660 feet


May 2021


Legend

HID2021

USER_, Duty

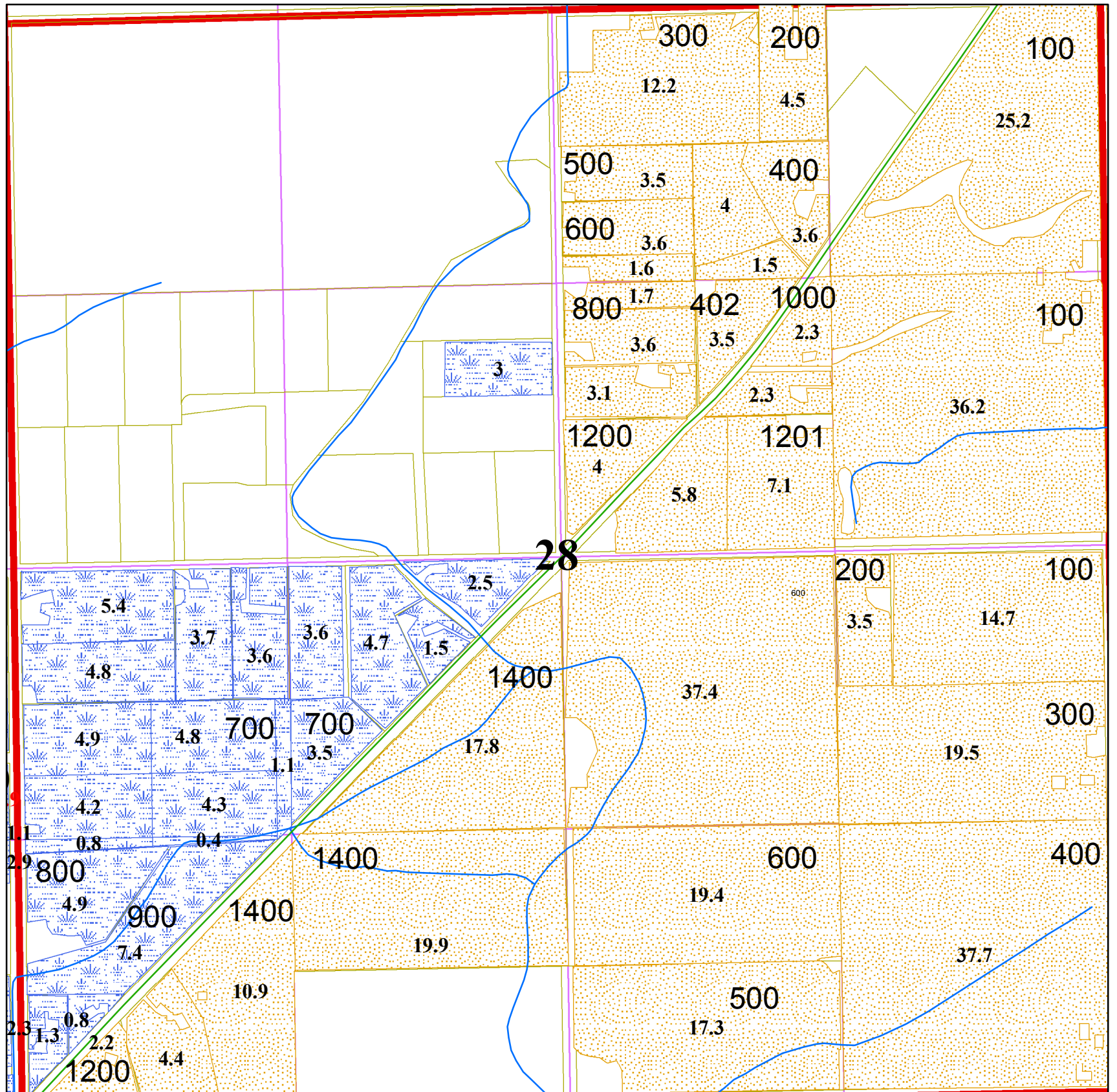
 1905, HID-A, 3

 1905, HID-A, 6

 1904, HID-M, 6

Hermiston Irrigation District Township 5 North, Range 29 East, W.M.

This map is not intended to provide legal dimensions or locations of property ownership lines.



1 inch = 600 feet

April 2020

Legend

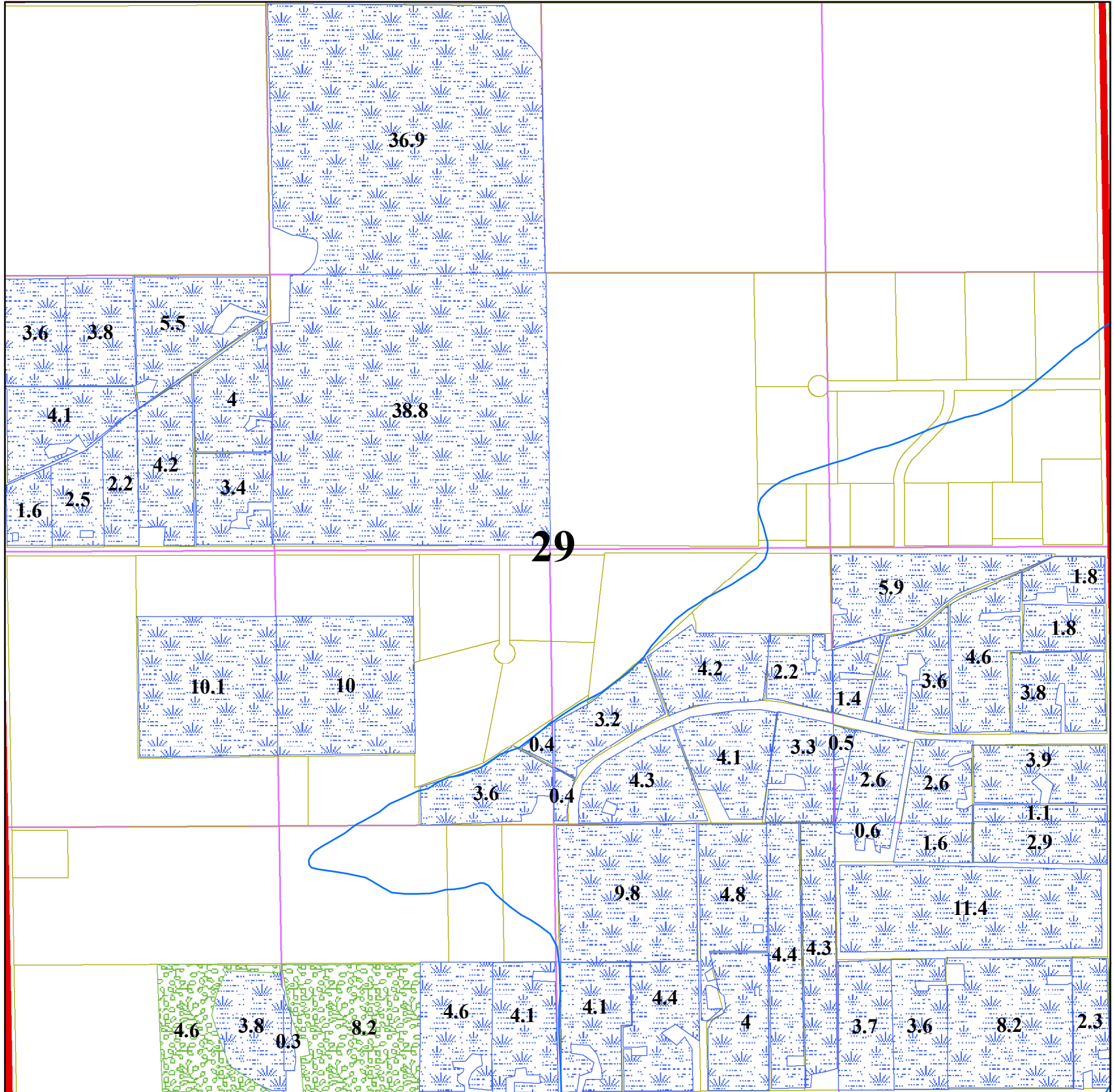
HID2018

USER_, Duty

- 1905, HID-A, 3
- 1905, HID-A, 6
- 1904, HID-M, 3
- 1904, HID-M, 6

Hermiston Irrigation District Township 5 North, Range 29 East, W.M.

This map is not intended to provide legal dimensions or locations of property ownership lines.



1 inch = 600 feet


May 2021

Legend

HID2018

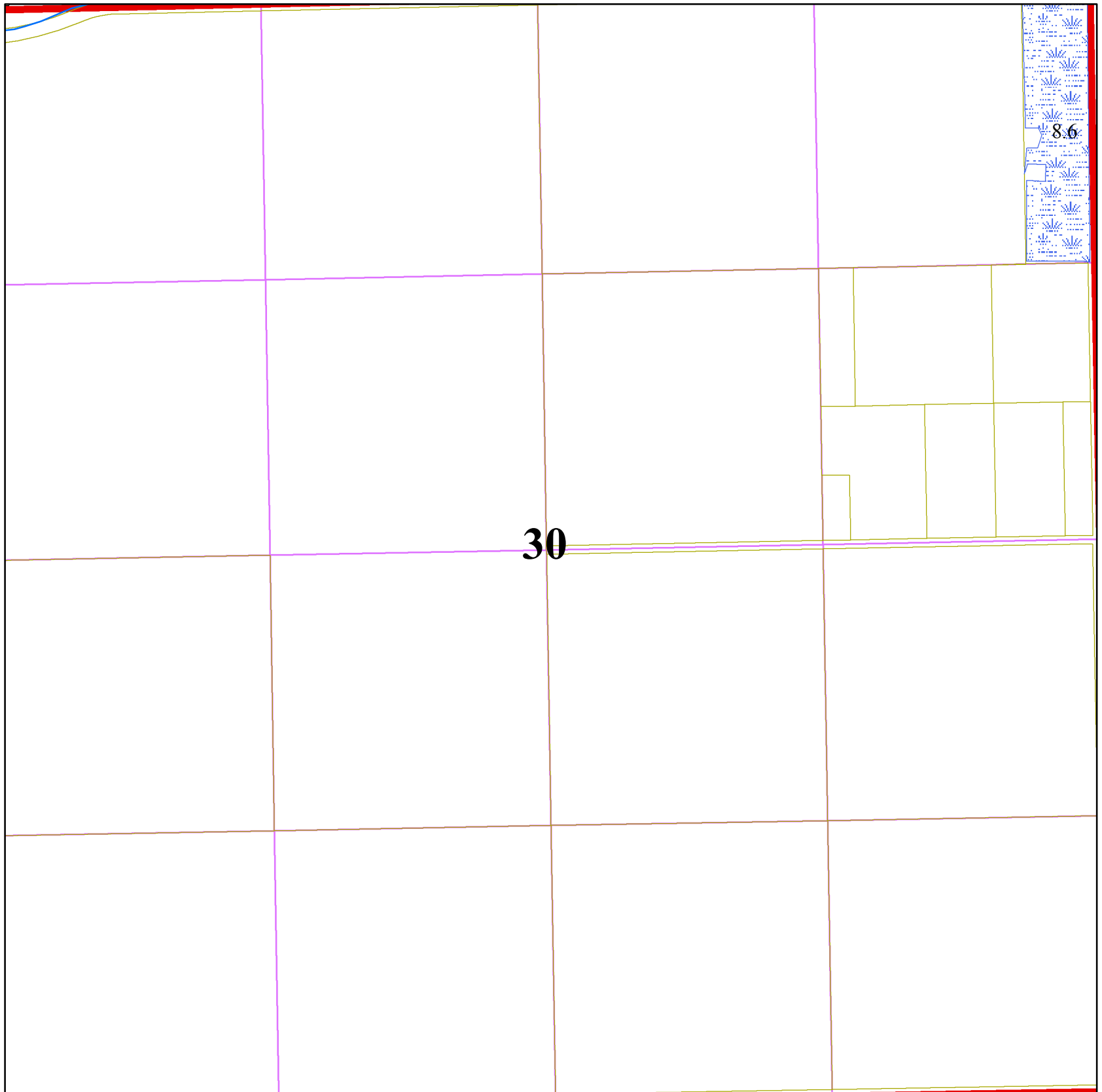
USER_, Duty

 S 54846, 3

 1904, HID-M, 6

Hermiston Irrigation District Township 5 North, Range 29 East, W.M.

This map is not intended to provide legal dimensions or locations of property ownership lines.




1 inch = 660 feet


May 2021

Legend

HID2021

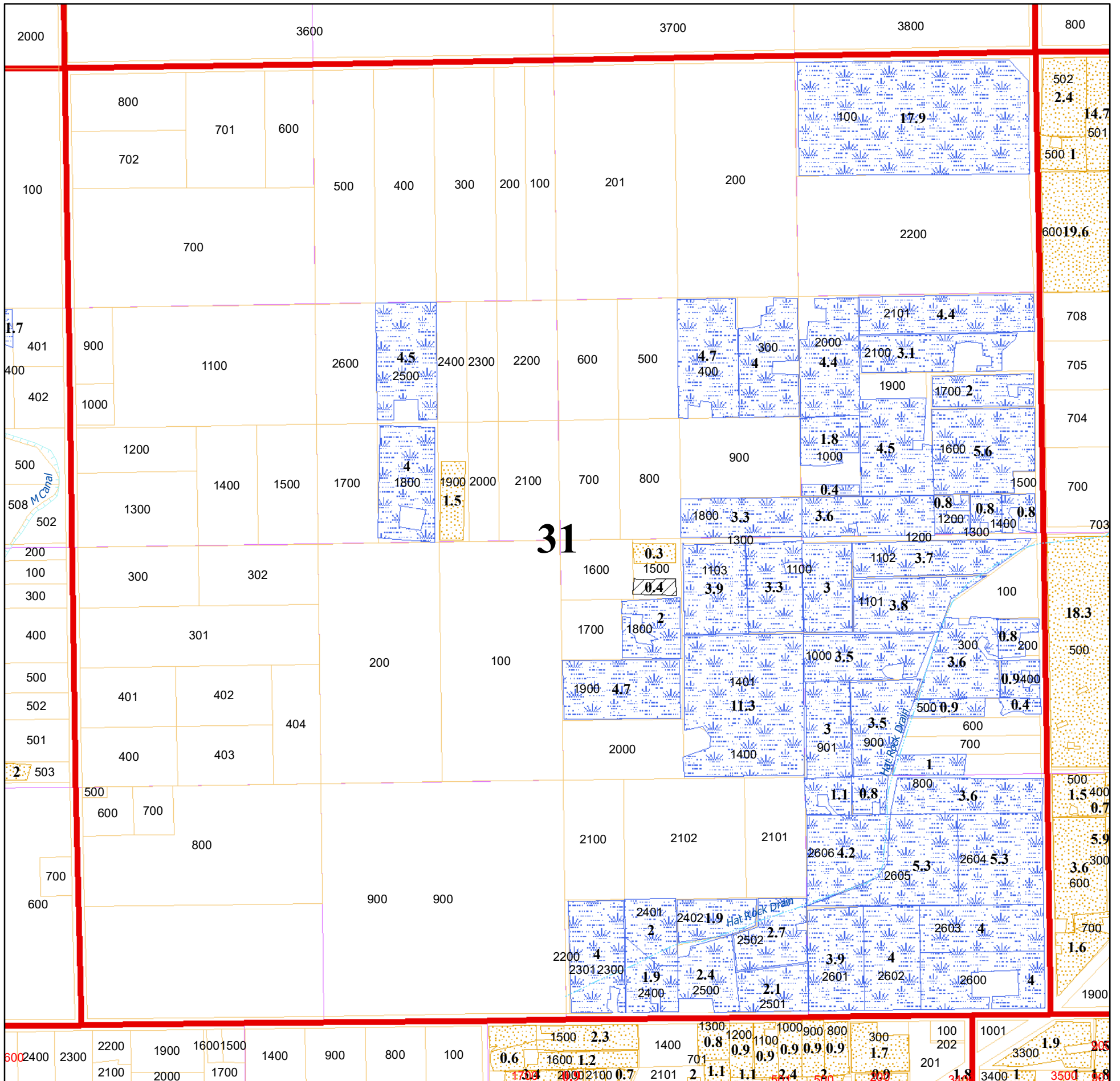
USER_, Duty

 1904, HID-M, 3

 1904, HID-M, 6

Hermiston Irrigation District Township 5 North Range 29 East, W. M.

This map is not intended to provide legal dimensions or locations of property ownership lines.



Legend

HID2018

USER_, Duty

- 1905, HID-A, 3
- 1905, HID-A, 6
- 1904, HID-M, 3
- 1904, HID-M, 6

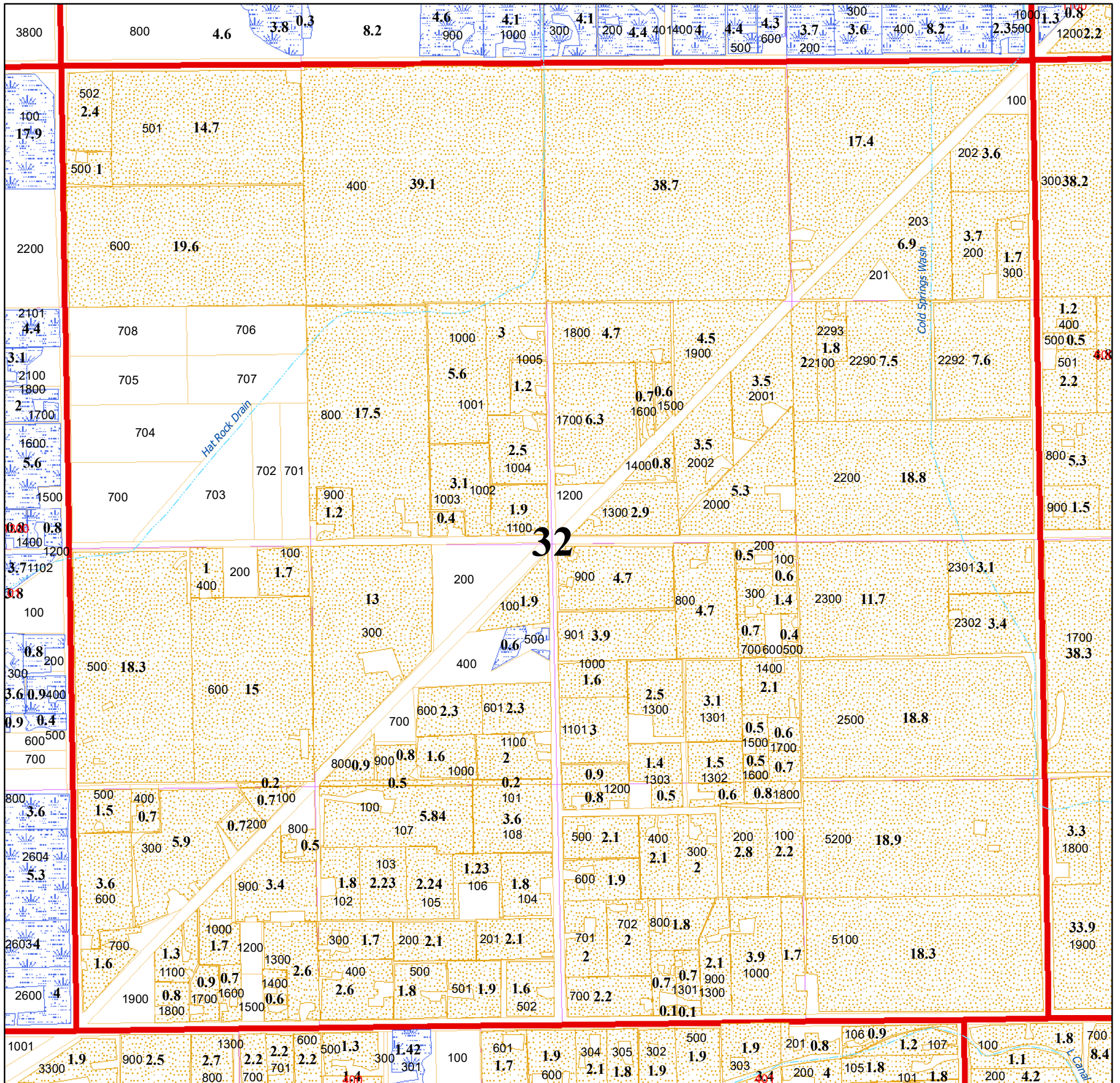


1 inch = 600 feet

August 2024

Hermiston Irrigation District Township 5 North Range 29 East, W. M.

This map is not intended to provide legal dimensions or locations of property ownership lines.



Legend

HID2018

USER_ Duty

- 1905, HID-A, 3
- 1905, HID-A, 6
- 1904, HID-M, 3
- 1904, HID-M, 6

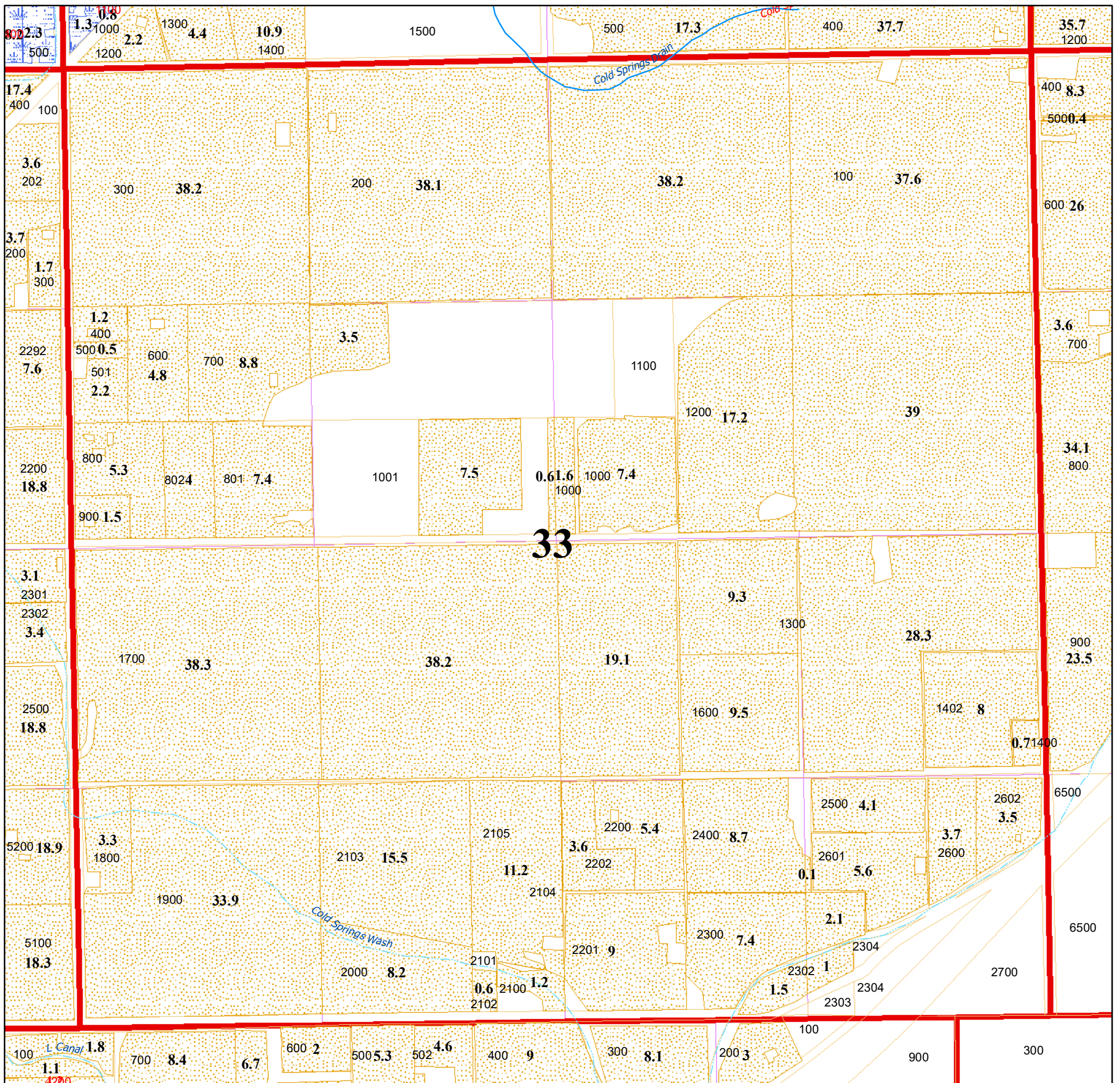


1 inch = 600 feet

August 2024

Hermiston Irrigation District Township 5 North Range 29 East, W. M.

This map is not intended to provide legal dimensions or locations of property ownership lines.



Legend

HID2018

USER_, Duty

- 1905, HID-A, 3
- 1905, HID-A, 6
- 1904, HID-M, 3
- 1904, HID-M, 6

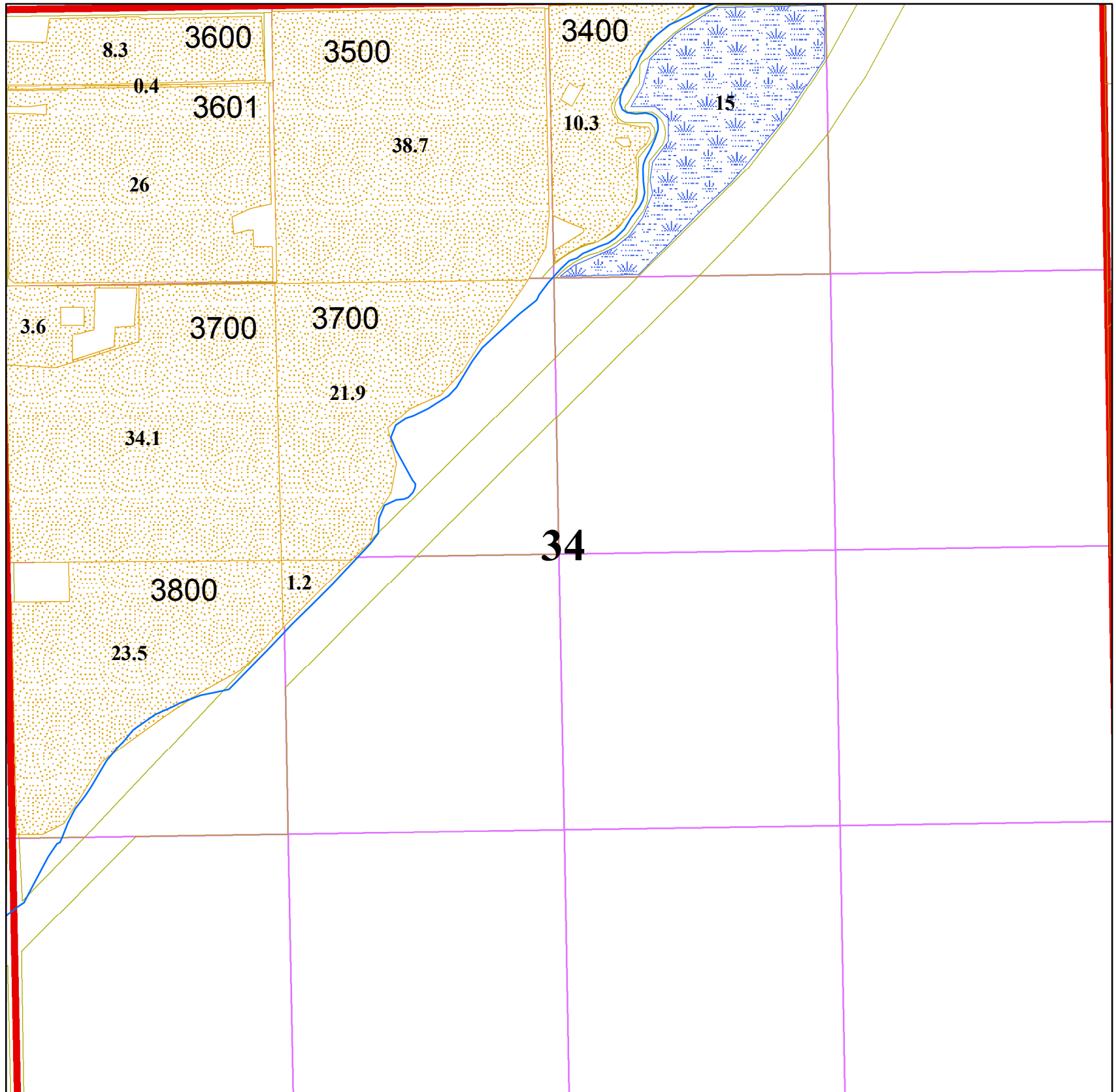


1 inch = 600 feet

August 2024

Hermiston Irrigation District Township 5 North, Range 29 East, W.M.

This map is not intended to provide legal dimensions or locations of property ownership lines.



1 inch = 600 feet

April 2020

Legend

HID2018

USER_, Duty

- 1905, HID-A, 3
- 1905, HID-A, 6
- 1904, HID-M, 3
- 1904, HID-M, 6