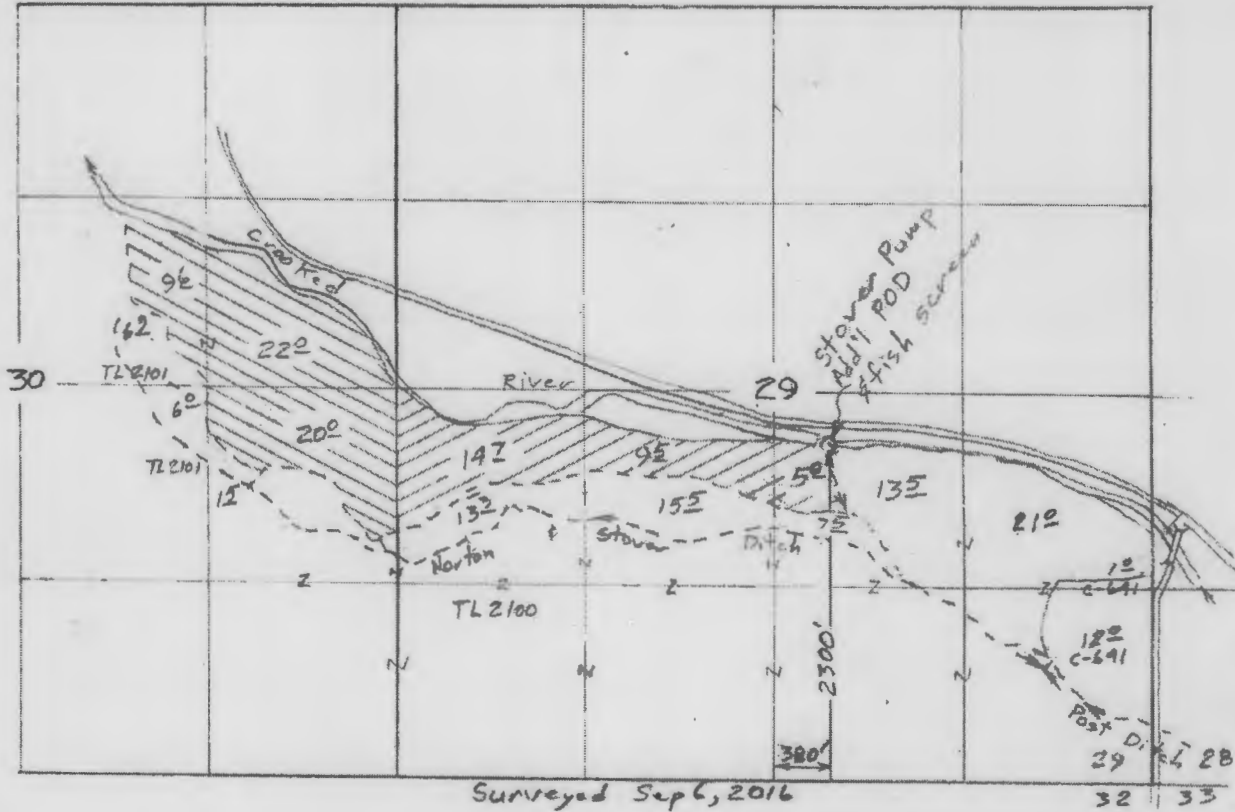


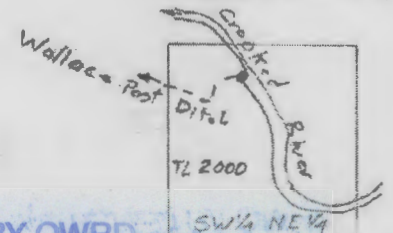
T. 16S., R. 19E., W.M.



Scale
1" = 1320'
(4" = 1 mile)

- ⊗ C-402 29 1/2 acres 1910
- ⊗ C-10947 51 1/2 acres 1922

POD located: 1510's
& 520' E from N 1/4 cor



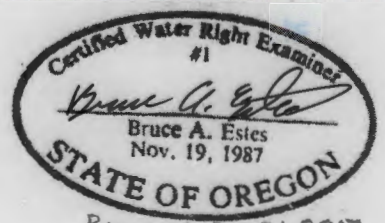
RECEIVED BY OWRD

DEC 22 2016

SALEM, OR

Claim of Beneficial Use Map
for
ASPEN VALLEY RANCH

T-9216



Renewal Dec 31, 2017

Sheet 1 of 2

This map is for the purpose of locating a water right only and has no intent to provide legal dimensions or the location of property lines.

ESTES SURVEYS, LLC
 PO Box 47519 60382 Arnold Rd
 Salem, OR 97305-7519 Bend, OR 97702
 (503) 585-7593 (541) 382-7391