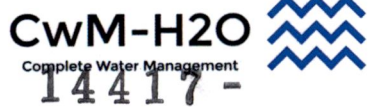
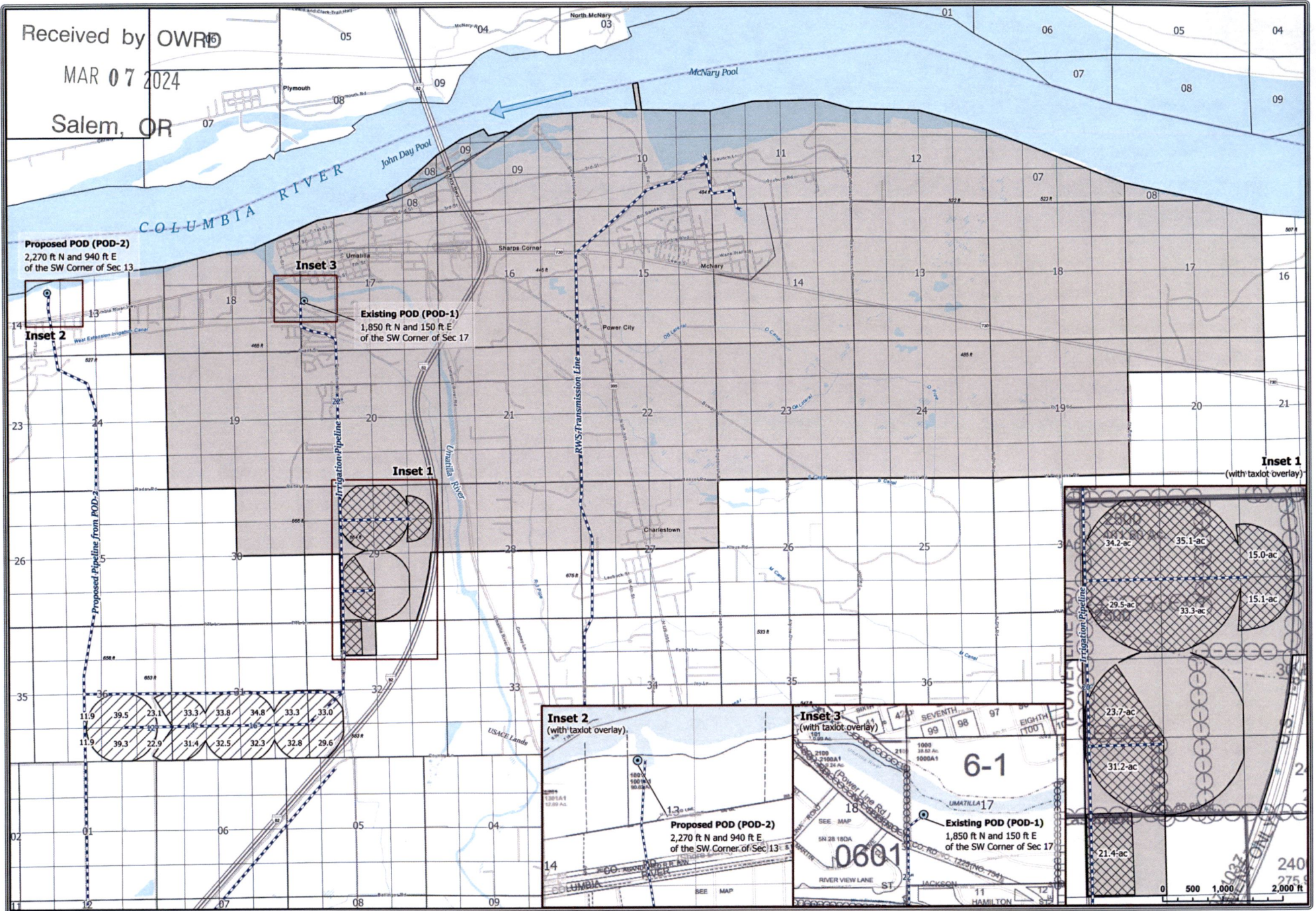


Received by OWRD

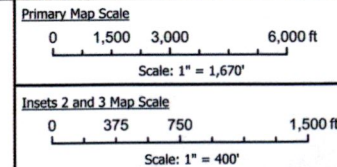
MAR 07 2024

Salem, OR



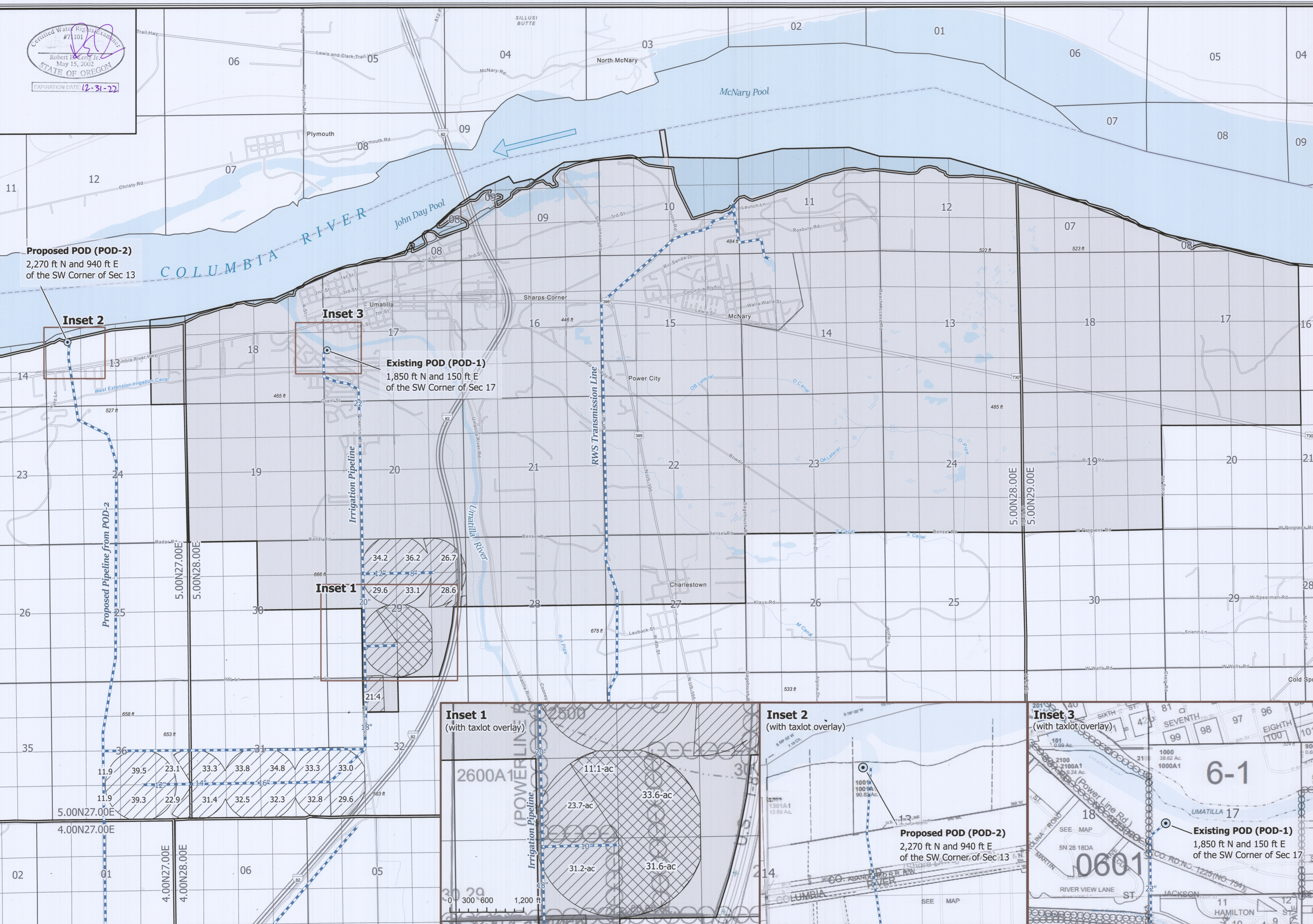

**Application for Permanent Transfer - Map Certificate 96944**  
**T5N, R27-29E, W.M.**  
 Change of POD, Place of Use, and Character of Use

- Proposed Transfer "From" Lands
- Cert 96944 Current POU
- City Service Area / "To" Lands
- Water Distribution Lines



The proposed "to" lands include the service area of the City of Umatilla





**Inset 2**

**Inset 3**

**Existing POD (POD-1)**  
1,850 ft N and 150 ft E  
of the SW Corner of Sec 17

**Inset 1**

**Inset 1**  
(with taxlot overlay)

**Inset 2**  
(with taxlot overlay)

**Inset 3**  
(with taxlot overlay)

**Proposed POD (POD-2)**  
2,270 ft N and 940 ft E  
of the SW Corner of Sec.13

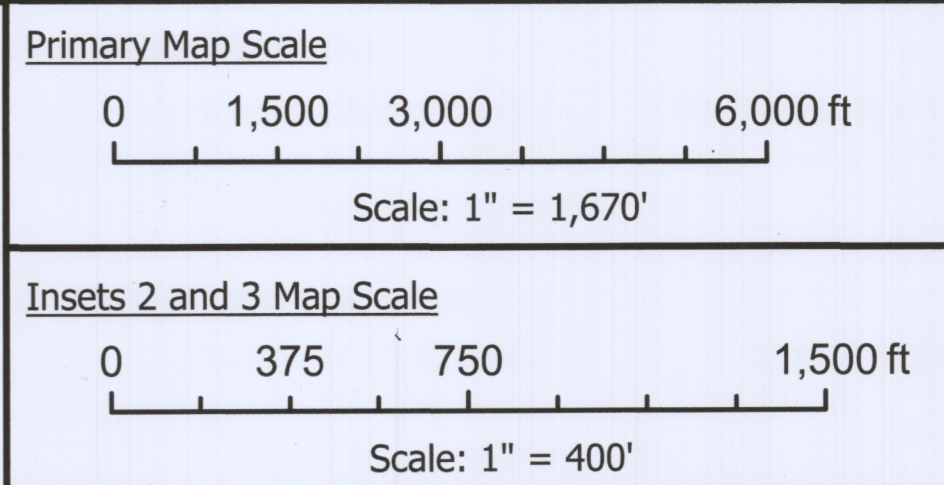
**Existing POD (POD-1)**  
1,850 ft N and 150 ft E  
of the SW Corner of Sec 17



**Application for Permanent Transfer - Map Certificate 53653**  
T5N, R27-29E, W.M.  
Change of POD, Place of Use, and Character of Use

- Cert 53653 Current POU
- Cert. 53653 "From" Lands
- City Service Area / "To" Lands
- Water Distribution Lines

**RECEIVED**  
SEP 30 2022  
**OWRD**



The proposed "to" lands include the current service area of the City of Umatilla, as defined by the permit place of use for Permit S-41444 and by the City of Umatilla UGB.

F14099



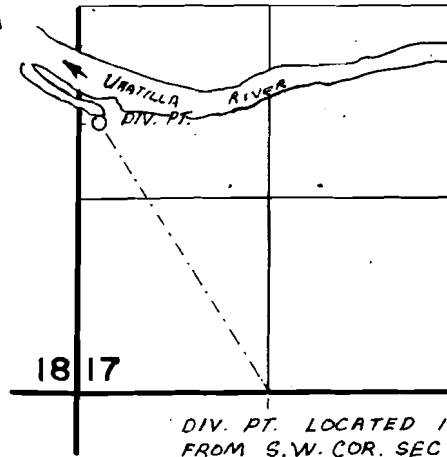
T.5 N., R.27 & 28 E., W.M.

FINAL PROOF SURVEY

UNDER  
APPL. 56979 PER. 42856

IN NAME OF  
L AND L FARMS INC.

SURVEYED MAY 29, 1983 BY: V.L. CHURCH...



DIV. PT. LOCATED 186° NORTH AND 150° EAST  
FROM S.W. COR. SEC. 17



SCALE: 1" = 1320'

R.27E.

R.28E.

