

[illegible]

 G-9288

 T-5363

 G-11072



FINAL PROOF SURVEY

UNDER

TRANSFER NOS. T-5363 & T-5364

G-11072

G-10227

Application No. G-9288 Permit No. G-8709.....

IN NAME OF

MICHAEL W. MATTIS

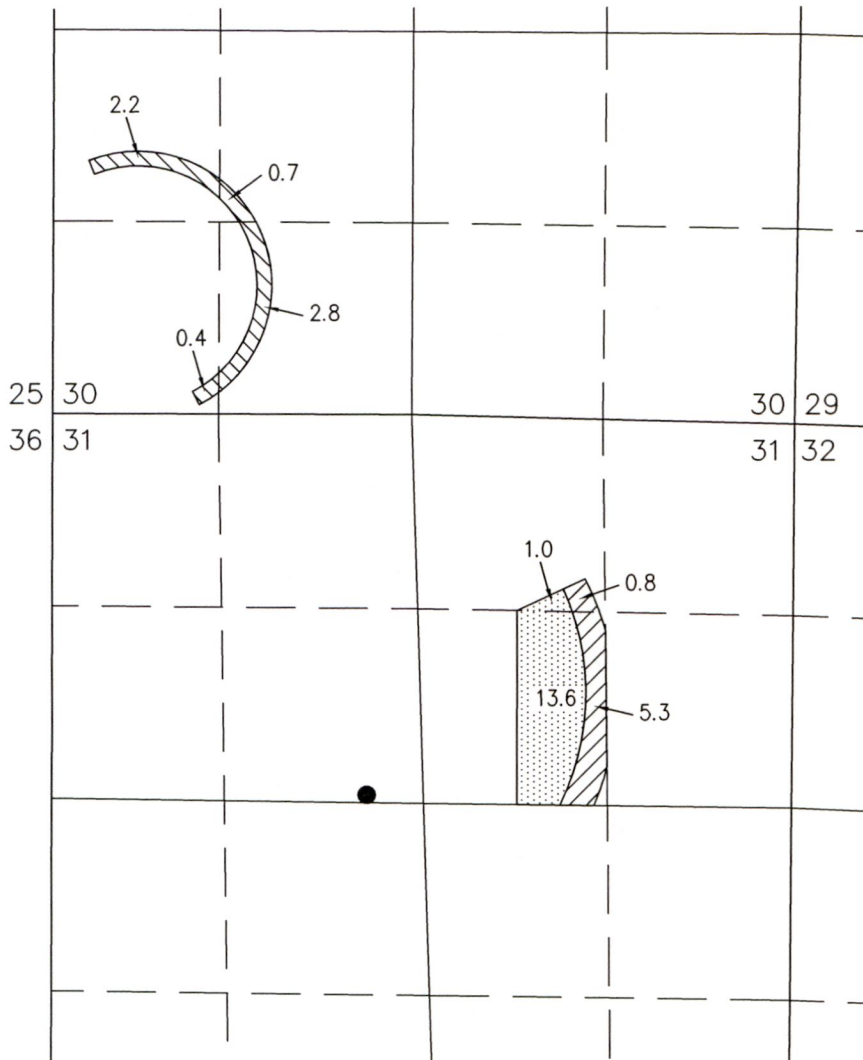
Surveyed July 27, 1983, by L. M. TOLL.....

Oct. 12 1984, by P. PAGTER

PTS 1983-Z SCB 44 PRE

MAP TO ACCOMPANY APPLICATION TO CHANGE PLACE OF USE & POINTS OF APPROPRIATION FOR RUSS MATTIS

SECTIONS 30 & 31, TOWNSHIP 26 SOUTH, RANGE 14 EAST, W.M.
TAX LOTS: 1400 & 2200




RECEIVED


SEP 22 2022

OWRD

~~14096~~
14096



RENEWAL DATE: 12/31/2022



14.6 ACRES IR FROM C52618,
REMAIN AS SHOWN



6.1 ACRES IR FROM C52618,
TRANSFERRED OFF, AS SHOWN



6.1 ACRES IR FROM C52618,
TRANSFERRED ON, AS SHOWN

- POA (LAKE 367/368)
EXISTING WELL AUTHORIZED BY C52618 LOCATED IN THE
SE 1/4 OF THE NW 1/4 SECTION 31 & 2600 FEET SOUTH
& 2980 FEET WEST FROM THE NE CORNER SECTION 31.

THIS MAP IS FOR THE PURPOSE OF DESIGNING AN
IRRIGATION SYSTEM PLAN AND HAS NO INTENT TO PROVIDE
LEGAL DIMENSIONS OR THE LOCATION OF PROPERTY LINES

PROJECT No. 22-093

PREPARED AT THE REQUEST OF:

RUSS MATTIS
P.O. BOX 87
FT. ROCK, OR 97735

ALL POINTS ENGINEERING
& SURVEYING, INC.



P.O. BOX 767
TERREBONNE, OREGON 97760
(541) 548-5833 PH
Scott@APEandS.com
www.APEandS.com