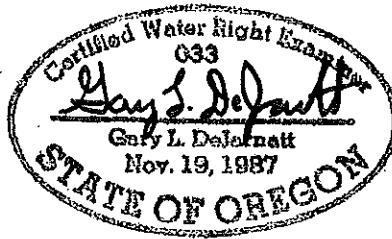
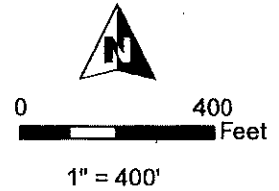


**T23S R31E, WM,
HARNEY COUNTY, OR**



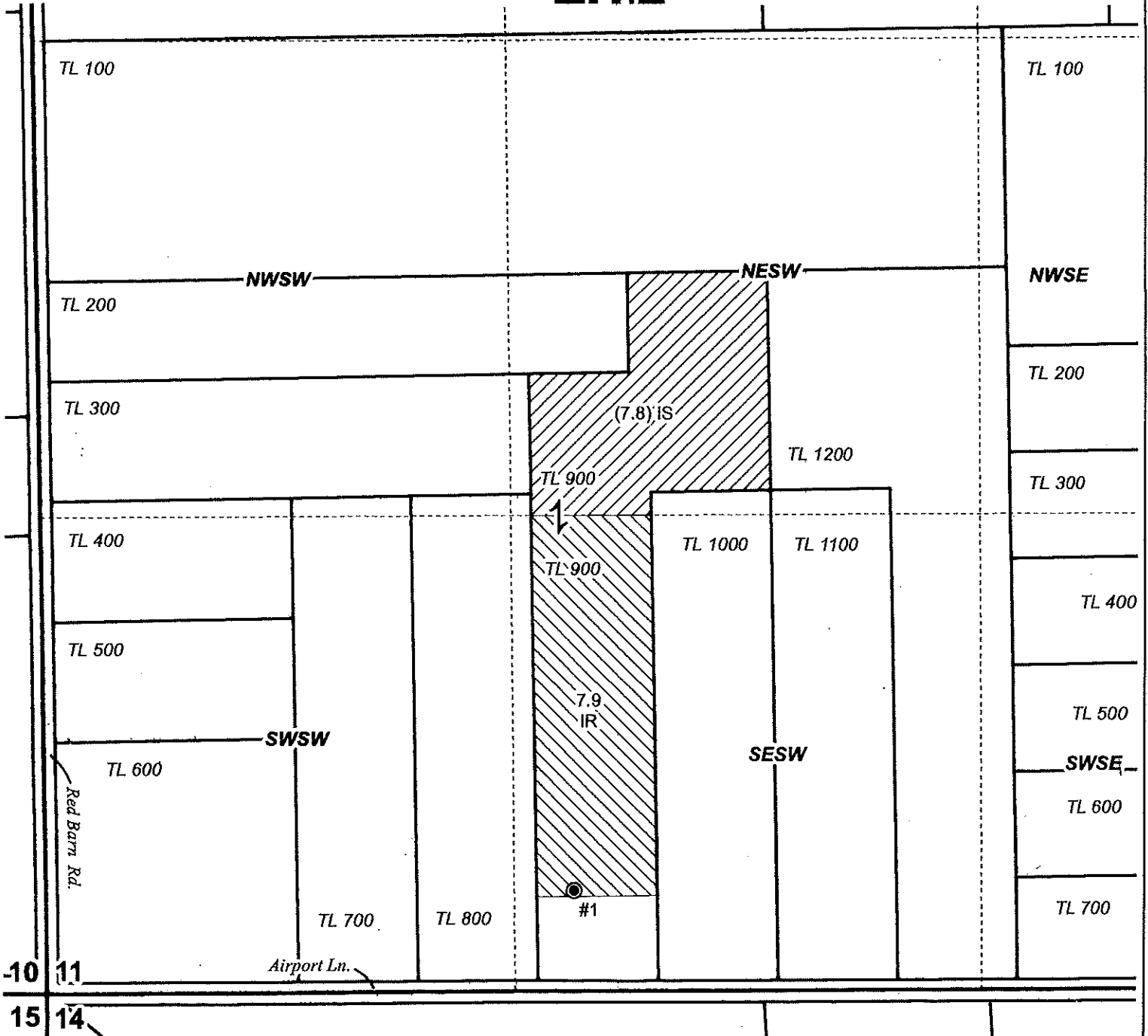
RECEIVED
JUL 21 2023
57031

RENEWAL DATE 12/31/2023



- Well & Meter
- Section
- - - Quarter Quarter
- Tax Lot
- ▨ POU IR
- ▩ POU (IS)

Well #1 (HARN 52176/L-116142) Location:
290' N, 1450' E of SW Cor Sec 11



**CLAIM OF BENEFICIAL USE MAP
ARIEL SHARPES**

Date: 3/2/2023 T-10634 Project #22074

This map is not intended to provide legal dimensions or locations of property ownership lines.

WATER RIGHT SERVICES, LLC
PO BOX 1830, BEND, OR 97709
WWW.OREGONWATER.US CCB # 197121
johnshort@usa.com 541-389-2837