TOWNSHIP 3 NORTH RANGE 27 E.W.M.

MATCH LINE DRAWING 4-B

MATCH LINE DRAWING 3

6	5	4	3	2	1
7	8	9	10	11	12
18	17	16	15	14	13
19	20	21	22	23	24
30	29	28	27	26	25
31	32	33	34	35	36

C.76715 — 1903 WATER RIGHT PERMIT DN1443732

C.76717 — 1907 WATER RIGHT PERMIT DN1443732

C.76799 — 1961 WATER RIGHT PERMIT S27563

C.76728 — PERMIT# 37296

CN — 1981 WATER RIGHT CERTIFICATE 58915

PRIVATE CONTRACT

29.5 INDICATES IRRIGATED ACREAGE IN PARCEL OR 40 ACRE TRACT

PROPOSED BOUNDARY

CURRENT BOUNDARY

LAND SERVED BY THE

WESTLAND IRRIGATION DISTRICT
HB 3111 PETITION MAP 2 OF 5

DECEMBER 1993

0 660 1320 2640 3960

SCALE: 1" = 1320'

NORTH

W3N27E.DWG

Certified Water Right Examiner
332/9/93
Walter L. Trimmer
May 19, 1995
STATE OF OREGON

EXP JUN 30 2002

Trimmer Engineering, Inc.
3924 NW Walnut Place
Corvallis, OR 97330
Phone (541) 754-2819

REVISED 12-27-93 REVISED 2-2-95, 2-23-96, 5-30-96, 7-21-98 11-23-99 5-3-2000 12-30-00 BY TRIMMER ENGINEERING INC. WT/EL

RECEIVED
JAN 04 2002
WATER RESOURCES DEPT
SALEM, OREGON

TOWNSHIP 3 NORTH RANGE 28 E.W.M.

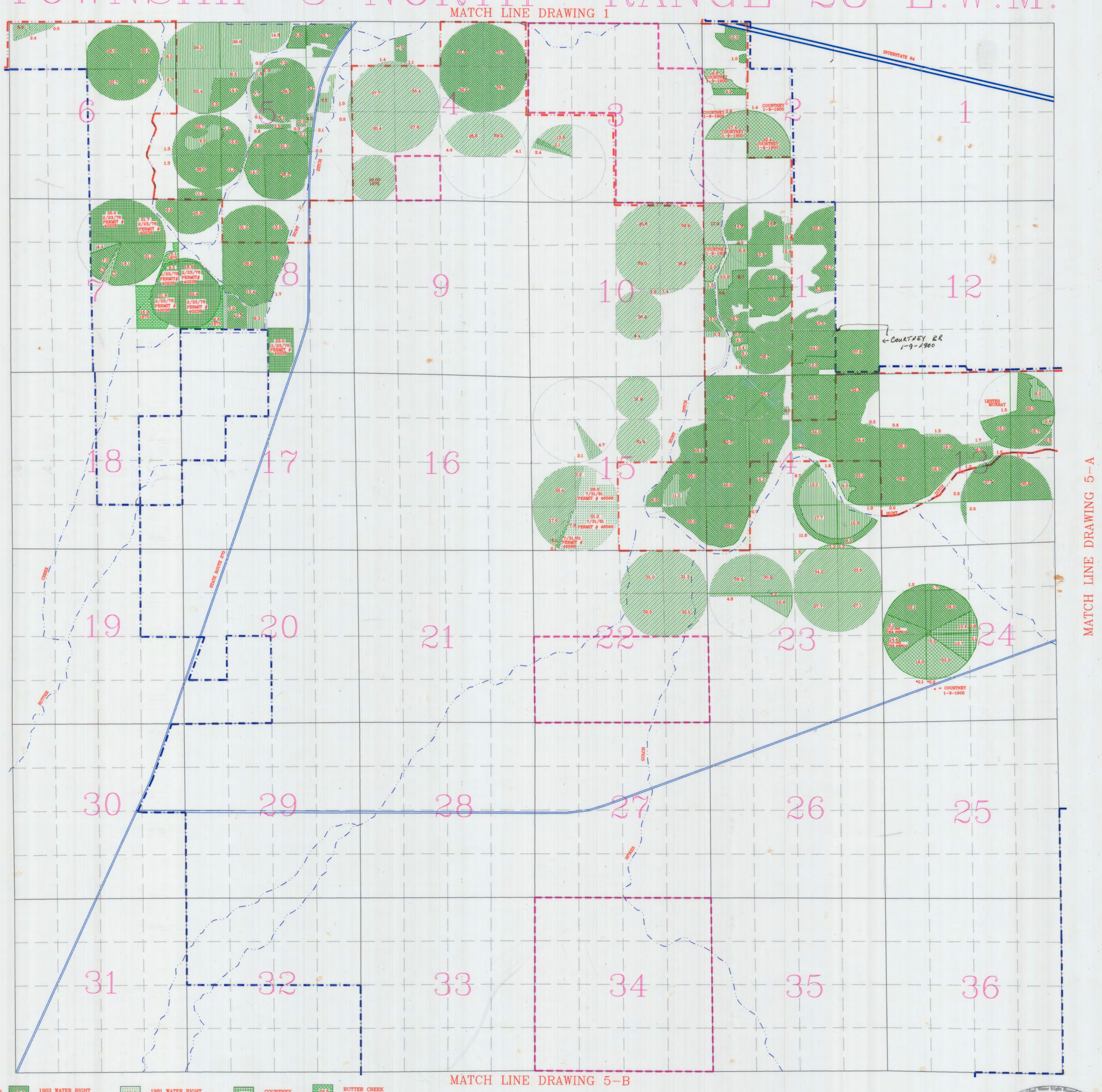

C.76715 — 1903 WATER RIGHT PERMIT DN1443732
C.76717 — 1907 WATER RIGHT PERMIT DN1443732
C.76799 — 1961 WATER RIGHT PERMIT S27583
C.76722 — 1976 WATER RIGHT PERMIT 40238
CN — 1981 WATER RIGHT CERTIFICATE 58915
C.76723 — 1986 WATER RIGHT PERMIT 46568
PRIVATE CONTRACT
29.5 INDICATES IRRIGATED ACREAGE IN PARCEL OR 40 ACRE TRACT
COURTNEY
COURTNEY 1-9-1900
3-14-1903 WATER RIGHT FRED ANDREWS
BUTTER CREEK 1875 PRIMARY

PROPOSED BOUNDARY
CURRENT BOUNDARY
EXCLUDED AREA

LAND SERVED BY THE
WESTLAND IRRIGATION DISTRICT
HB 3111 PETITION MAP 3 OF 5

DECEMBER 1993

0 660 1320 2640 3960
SCALE: 1" = 1320'

NORTH

Certified Water Right Examiner
Walter L. Trimmer
May 15, 1993
STATE OF OREGON
JUN 30 2002

Trimmer Engineering, Inc.
3924 NW Walnut Place
Corvallis, OR 97330
Phone (541) 754-2819

REVISED 12-27-93 REVISED 2-2-95, 2-26-96, 5-30-96, 7-21-98 9-8-99 12-31-99 12-30-2000 BY TRIMMER ENGINEERING INC. WT/EL

File Name: W3N28EB.DWG

TOWNSHIP 4 NORTH RANGE 28 E.W.M.

MATCH LINE DRAWING 4-A

MATCH LINE DRAWING 4-B

MATCH LINE DRAWING 2

MATCH LINE DRAWING 3

PERMIT #46678

SEE DETAIL THIS DWG

SEE DETAIL THIS DWG

DETAIL of SE 1/4
SECTION 8
SCALE: 1" = 400'

DETAIL S 1/8 OF SW 1/4 OF NW 1/4
SECTION 33
SCALE: 1" = 400'

C.76715 1903 WATER RIGHT PERMIT DN1443732

C.76717 1907 WATER RIGHT PERMIT DN1443732

C.76722 1961 WATER RIGHT PERMIT S 27583

CN 1981 WATER RIGHT CERTIFICATE 58915

PRIVATE CONTRACT

29.5 INDICATES IRRIGATED ACREAGE IN PARCEL OR 40 ACRE TRACT

C.76735 / C.76736 SOME TRANSFERRED OFF

WATER RIGHT PERMIT #46678

PROPOSED BOUNDARY

CURRENT BOUNDARY

LAND SERVED BY THE
WESTLAND IRRIGATION DISTRICT
HB 3111 PETITION MAP 1 OF 5

DECEMBER 1993

SCALE: 1" = 1320'

0 660 1320 2640 3960

NORTH

Certified Water Right Examiner
332 WRE
Walter L. Trimmer
May 15, 1992
STATE OF OREGON

EXPIRES: JUN 30 2002

Trimmer Engineering, Inc.
3924 NW Walnut Place
Corvallis, OR 97330
Phone (541) 754-2819

REVISED 12-27-93 REVISED 2-2-95, 9-19-95, 2-22-96, 5-30-96, 7-21-98 1-26-00 5-3-2000 12-30-2000 BY TRIMMER ENGINEERING INC. WT/EL

W4NR28E.DWG

RECEIVED
JAN 04 2001
WATER RESOURCES DEPT
SALEM, OREGON

A

TOWNSHIP 3 NORTH RANGE 29E. W.M.

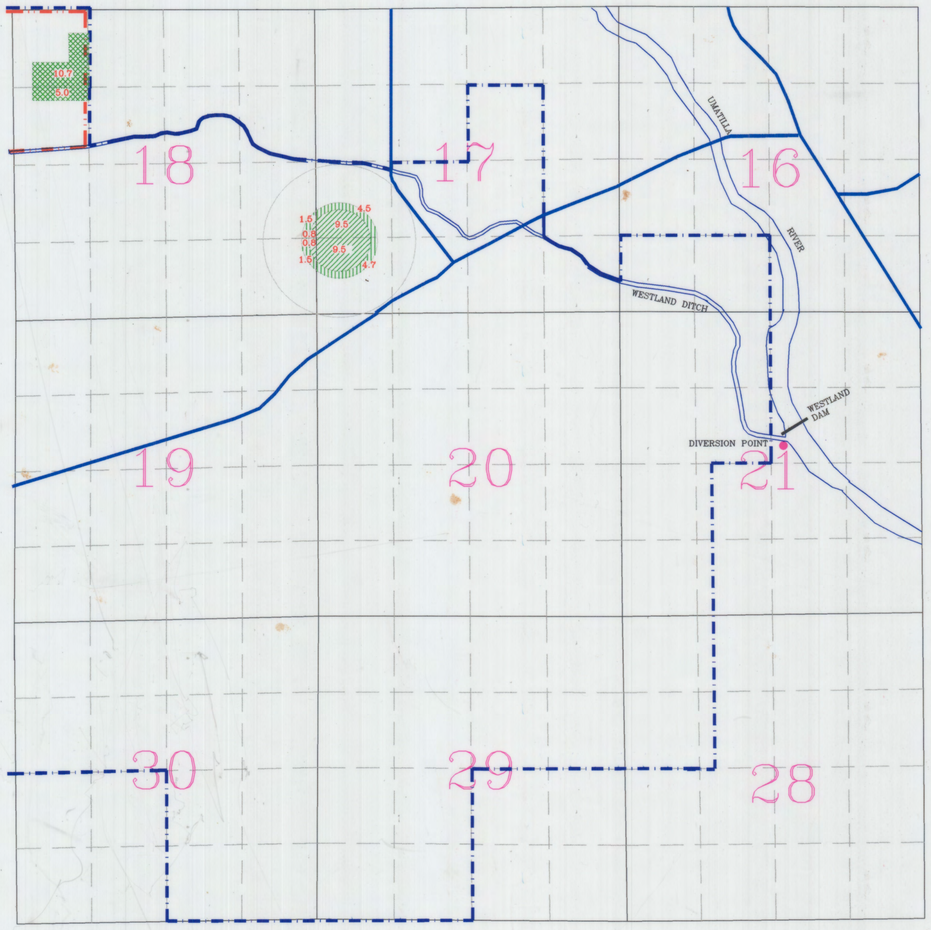

B

TOWNSHIP 2 NORTH RANGE 28E. W.M.

MATCH LINE DRAWING 3

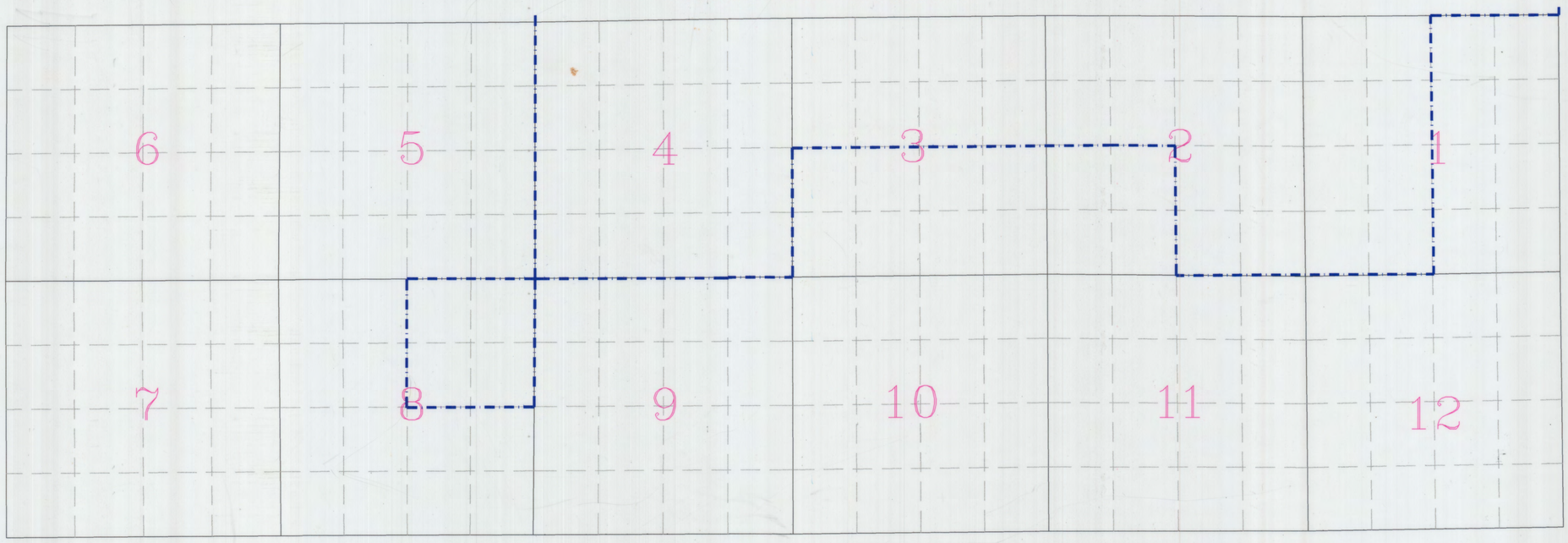

C.76715 1903 WATER RIGHT PERMIT DN1443732
C.76717 1907 WATER RIGHT PERMIT DN1443732
C.76799 1961 WATER RIGHT PERMIT S27583
CN 1981 WATER RIGHT CERTIFICATE 58915
PRIVATE CONTRACT
29.5 INDICATES IRRIGATED ACREAGE IN PARCEL OR 40 ACRE TRACT

PROPOSED BOUNDARY
CURRENT BOUNDARY

LAND SERVED BY THE
WESTLAND IRRIGATION DISTRICT
HB 3111 PETITION MAP 5 OF 5

DECEMBER 1993

0 660 1320 2640 3960
SCALE: 1" = 1320'

NORTH

W2N28E.DWG

Certified Water Right Examiner
332 WRE
Walter L. Trimmer
Walter L. Trimmer
May 19, 1992
STATE OF OREGON

EV JUN 30 2002

Trimmer Engineering, Inc.
3924 NW Walnut Place
Corvallis, OR 97330
Phone (541) 754-2819

REVISED 3-01-96, 5-30-96, 7-21-98 12-30-2000 BY TRIMMER ENGINEERING INC. WT/EL

RECEIVED
JAN 04 2001
WATER RESOURCES DEPT
SALEM, OREGON

TOWNSHIP 5 NORTH RANGE 28 E.W.M.

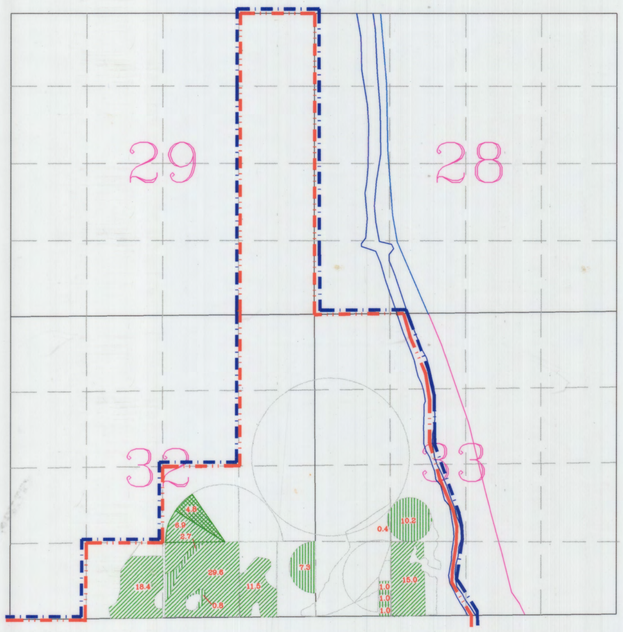

MATCH LINE DRAWING 1

NORTH

0 660 1320 2640 3960
SCALE: 1" = 1320'

TOWNSHIP 4 NORTH RANGE 27 E.W.M.

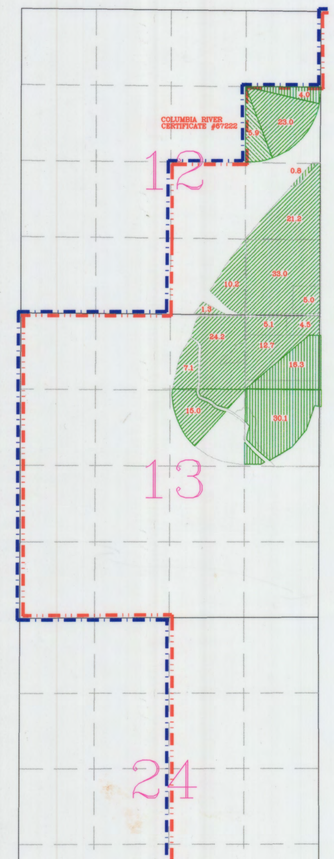

MATCH LINE DRAWING 1

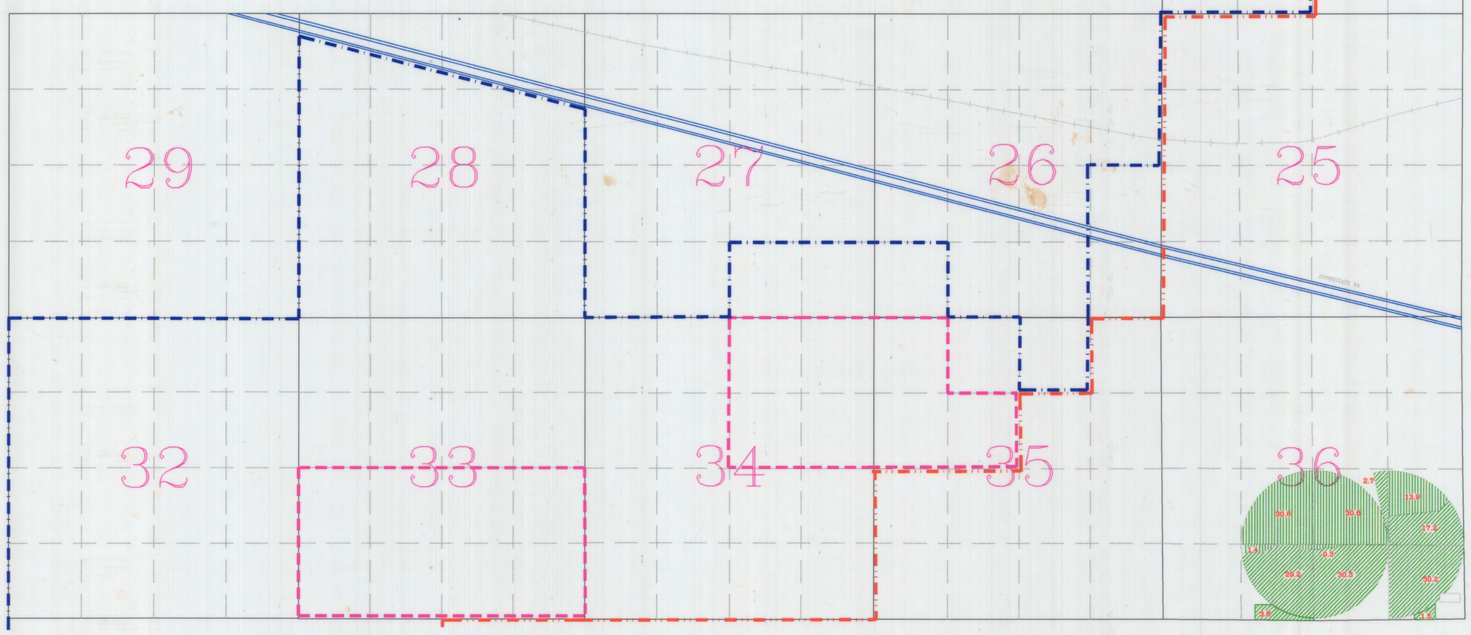

MATCH LINE DRAWING 2

NORTH

0 660 1320 2640 3960
SCALE: 1" = 1320'

C.76715 1903 WATER RIGHT PERMIT DN1443732
C.76717 1907 WATER RIGHT PERMIT DN1443732
C.76799 1961 WATER RIGHT PERMIT 527583

CN 1981 WATER RIGHT CERTIFICATE 58915
PRIVATE CONTRACT
29.5 INDICATES IRRIGATED ACREAGE IN PARCEL OR 40 ACRE TRACT

C.76735 & C.76736 SOME TRANSFERRED OFF
COLUMBIA RIVER CERTIFICATE #67222

CURRENT BOUNDARY
PROPOSED BOUNDARY
EXCLUDED AREA

LAND SERVED BY THE
WESTLAND IRRIGATION DISTRICT
HB 3111 PETITION MAP 4 OF 5

DECEMBER 1993

REVISED 12-27-93 REVISED 2-2-95, 2-28-96, 5-30-96, 7-21-98 9-8-99 12-31-99 12-30-00 BY TRIMMER ENGINEERING INC. WT/EL

W5N28E.DWG

Trimmer Engineering, Inc.
3924 NW Walnut Place
Corvallis, OR 97330
Phone (541) 754-2819

Certified Water Right Examiner
332
Walter L. Trimmer
May 15, 1998
STATE OF OREGON

EXP JUN 30 2002