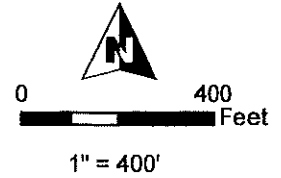


T36S R4W, WM, JACKSON COUNTY, OR




POD (Re-Diversion) Location:
390' S, 1030' E of NW Cor Sec 25

- POD, Meter, & Fish Screen
- River Bank
- Pipeline
- POU IR
- Section
- Quarter Quarter
- Tax Lot

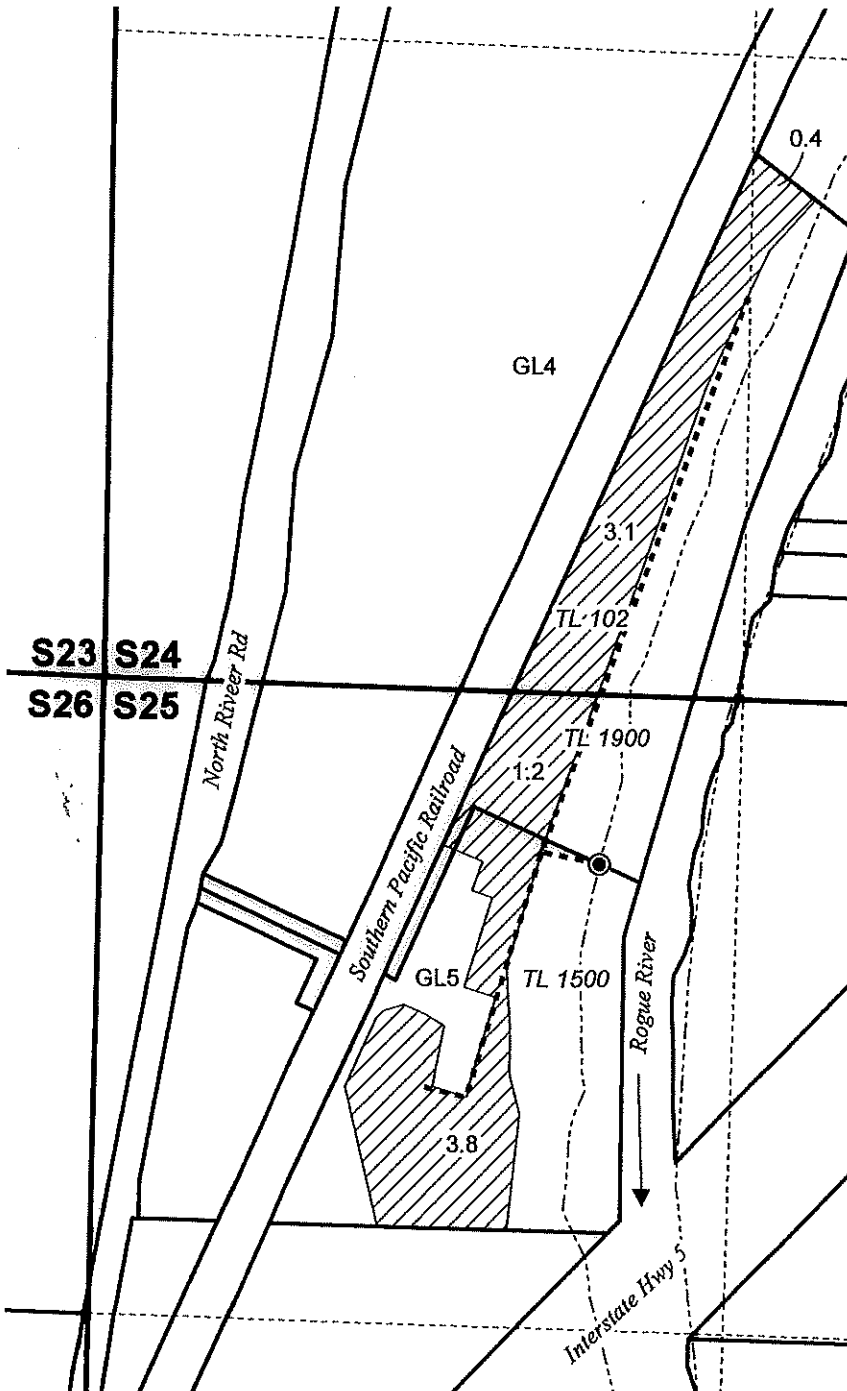
RECEIVED

DEC 11 2023

OWRD



RENEWAL DATE 12/31/2024



CLAIM OF BENEFICIAL USE MAP

Project #23032

Lowry

Date: 11/21/2023

Ap S-87896 / Permit S-55149

This map is not intended to provide legal dimensions or locations of property ownership lines.

WATER RIGHT SERVICES, LLC

PO BOX 1830, BEND, OR 97709

WWW.OREGONWATER.US CCB # 197121

johnshort@usa.com 541-389-2837