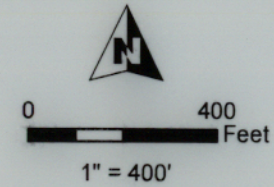







**T25S, R34E,
SECTION 7, WM**

HARNEY COUNTY, OREGON



-  POU Irrigation (19.28 acres)
-  Section
-  Quarter Quarter
-  Taxlot



RENEWAL DATE 12/31/2015

RECEIVED BY OWRD

JAN 23 2015

SALEM, OR



CLAIM OF BENEFICIAL USE MAP

Lowry

NOTE: THIS MAP IS NOT INTENDED TO PROVIDE LEGAL DIMENSIONS OR LOCATIONS OF PROPERTY OWNERSHIP LINES.

WATER RIGHT SERVICES, LLC

PO BOX 1830, BEND, OR 97709
CCB# 197121 www.oregonwater.us

APP 16725

PERMIT G-16341

PROJECT #14090

DECEMBER 5, 2014

541-389-2837 JOHNSHORT@USA.COM