




TOWNSHIP 4 SOUTH RANGE 40 EAST

UNION COUNTY-MUNICIPAL FINAL PROOF SURVEY

Situated in Section 19 and 30, Township 4 South, Range 40 East of the Willamette Meridian, Union County, Oregon

SCALE: 1"=500'

LEGEND

-  Point of Diversion
-  Creek/Ditch
-  Place of Use for municipal right
(Priority Date 1874)



Renews: June 30,

NOTE: The preparation of this map was for the purpose of identifying the location of water rights and is not intended to provide dimensions or location of property ownership lines. Location information hereon was furnished by the applicant.

September 19, 2022

CLAIM OF BENEFICIAL USE
FOR A CHANGE IN PLACE OF USE
AND CHARACTER OF USE

FOR
UNION COUNTY

BY
BAGETT, GRIFFITH AND BLACKMAN
2006 ADAMS AVE
LA GRANDE, OREGON 97850

APPLICATION NO. T-8255

PERMIT NUMBER

RECEIVED

SEP 21 2022

OWRD

