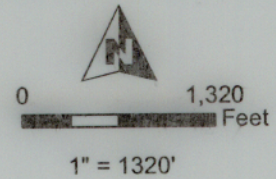
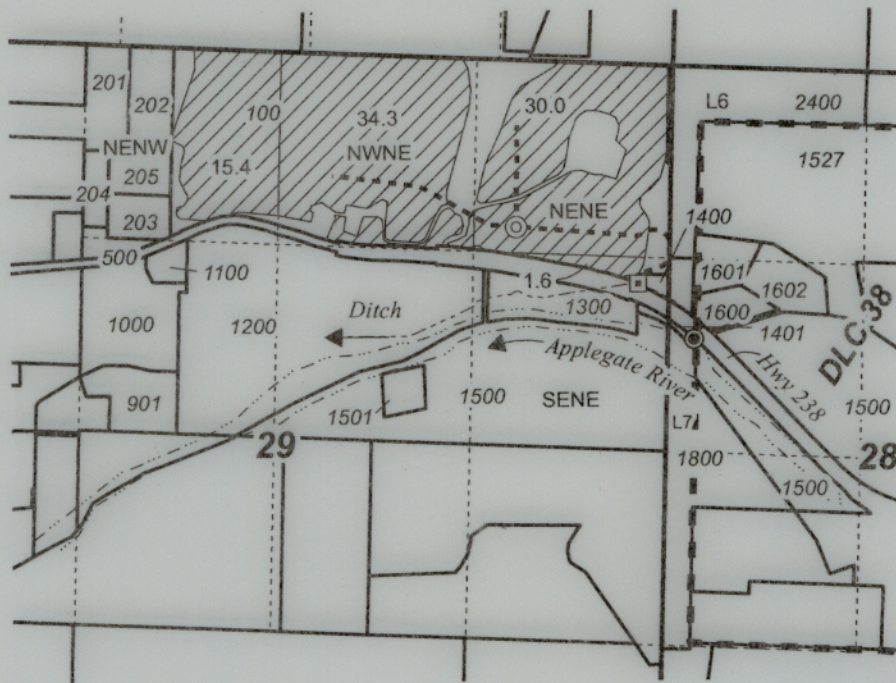


**T38S R3W, WM,
JACKSON COUNTY, OR**

- ⊙ Offenbacher Ditch Re-Diversion at Applegate River (POD)
- ▣ Pump & Fish Screen
- ⊙ Flowmeter
- Offenbacher Ditch
- River
- Pipeline
- ▨ POU Supplemental Irrigation
- ▭ Section
- Quarter Quarter
- DLC
- ▭ Tax Lot



Received
JUL 11 2024
OWRD

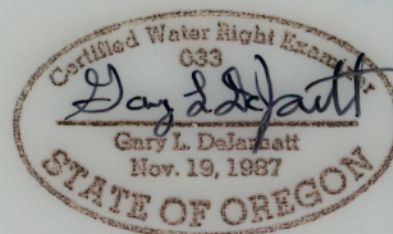


Received
JUL 29 2024
OWRD

POD / Pump Location:

Offenbacher Ditch Diversion at Applegate River (Re-diversion):
1992' S, 189' E of NW Cor Sec 28

Pump / Fishscreen Diversion:
1490' S, 250' W of NW Cor Sec 28



RENEWAL DATE 12/31/2025



Date: 4/24/2024

**CLAIM OF BENEFICIAL USE MAP
QUADY**

AP S-87993 PERMIT S-54891 Project #23072

This map is not intended
to provide legal dimensions
or locations of property
ownership lines.

WATER RIGHT SERVICES, LLC
PO BOX 1830, BEND, OR 97709
WWW.OREGONWATER.US CCB # 197121
johnshort@usa.com 541-389-2837