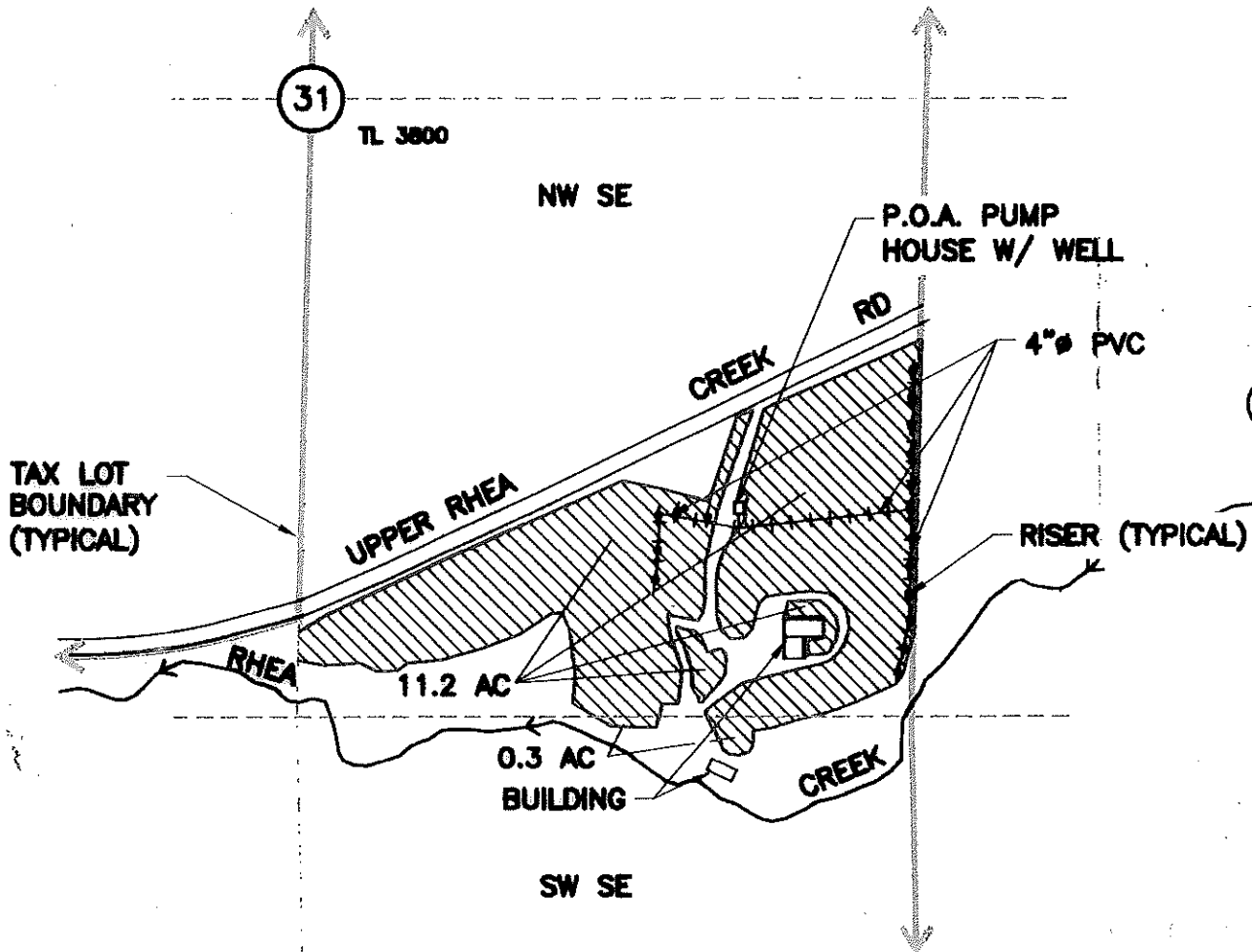



CLAIM OF BENEFICIAL USE MAP
FOR APPLICATION # G-15769,
PERMIT # G-15327
IN THE NAME OF ROGER BRITT
SECTION 31, T3S, R26E W.M., MORROW COUNTY




3 INCH FLOW METER IS LOCATED IN SIDE OF SMALL PUMP HOUSE WITH WELL

P.O.A.
WELL IS LOCATED 870 FT S & 940 FT E FROM THE CENTER OF SECTION 31


LEGEND



BURIED MAINLINE



AREA BEING IRRIGATED



EXPIRATION DATE: 06/30/2014

NOTE:
THE PURPOSE OF THIS MAP IS TO IDENTIFY THE APPROXIMATE LOCATION OF THE WATER RIGHT. IT IS NOT INTENDED TO PROVIDE INFORMATION RELATIVE TO THE LOCATION OF PROPERTY OWNERSHIP BOUNDARY LINES.

DRAWING: F:\Project\30-08-016 -- Porfity Water Rights Consulting\--00 Misc Engineering\Cod\BRITT\30-08-016 BRITT COB.dwg
PRINTED BY: rwbard on 08/14/13 11:00 AM