


T.2N. R.3W. Section 30, W.M.

24 19
25 30

Received
AUG 28 2024
OWRD

Well (WASH 57897) is located 1,960 feet south and 1,780 feet east from the NW corner, Section 30.

 Area (2.4 Acres) of irrigation and domestic use for four households.

----- Tax lot boundary

..... Water main line

Sunset Hwy 26

NW-Sellers-Rd

TL 2N 3 30 1000

TL 2N 3 30 1007
TL 2N 3 30 1006
TL 2N 3 30 1010
TL 2N 3 30 1008

Well
(WASH 57897)

Pump
house

9,000 gallon
Cistern

0.7

0.6

0.6

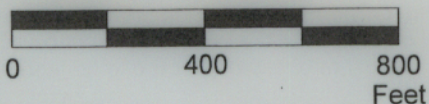
0.5

NW Covey Lane


NW Courting
Hill Drive



Scale: 1" = 400'



This map was prepared for the purpose of identifying the location of a water right only and is not intended to provide legal dimensions or location of property ownership lines.



Claim of Beneficial Use Map
Application G-15645, Permit G-15317

Windfell Estates Water Association
T.2N. R.3W. Section 30, W.M.

Pacific Hydro-Geology Inc.

08/2024