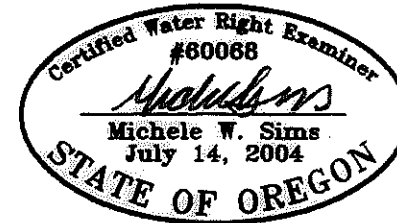
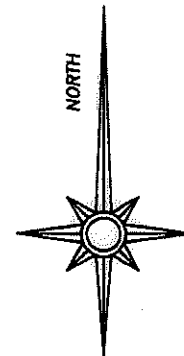


Claim of Beneficial Use

Permit G-13441

Application G-14702



Renewal date: 6/30/2014

Well is 362' west
and 22' south of
Center 1/4 Corner

SE NW

NE SW

Tax Lot 1101
Map 15-10-04

Pond 1

Center 1/4
corner Sec. 4

Camp Polk Road



Area irrigated under Permit G-13441,
priority date March 12, 1998.



Tax lot boundary



Buried mainline



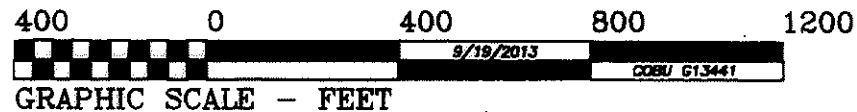
Well



1/16 Section lines



Pond



GRAPHIC SCALE - FEET

Sec. 4
T15S R10E, WM
Deschutes Co., OR

THIS MAP IS FOR THE PURPOSE OF IDENTIFYING THE LOCATION OF THE WATER RIGHT. IT IS NOT INTENDED TO PROVIDE LEGAL DIMENSIONS OR LOCATIONS OF PROPERTY OWNERSHIP LINES.