

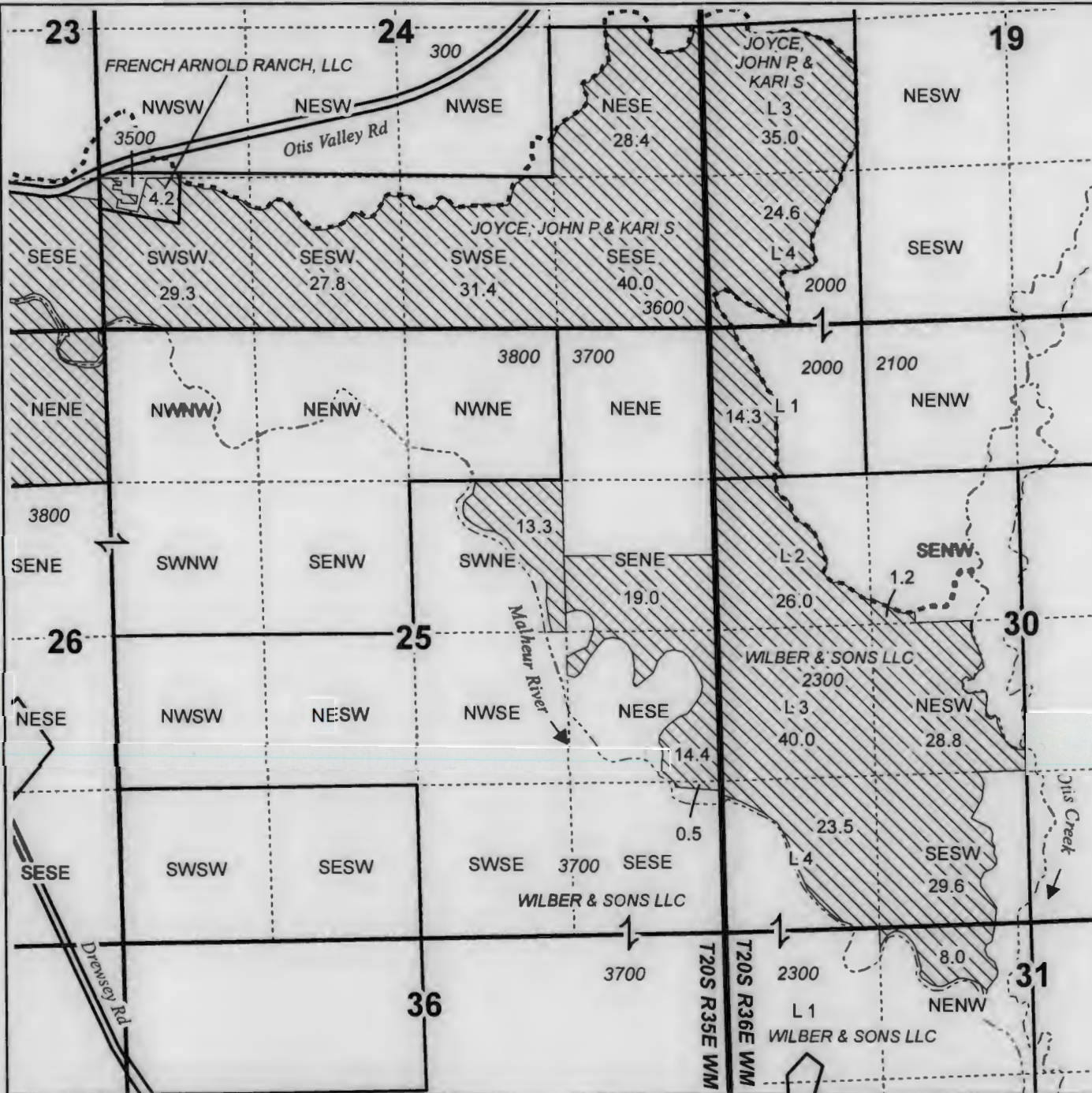
**T20S R35E & T20S R36E WM
HARNEY COUNTY, OR**



0 1,320
Feet

1" = 1,320'

- River/Creek
- Ditch
- POU IR
- Township
- Section
- Quarter Quarter
- Tax Lot



RECEIVED

MAY 17 2021

OWRD



RENEWAL DATE 12/31/2021



**CLAIM OF BENEFICIAL USE MAP
DREWSEY RECLAMATION COMPANY**

Date: 4/16/2021 Ap S-69433 Permit S-51626

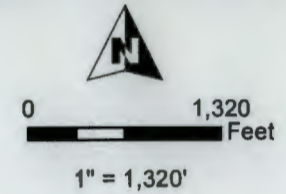
PG 1 OF 4

Project #20092

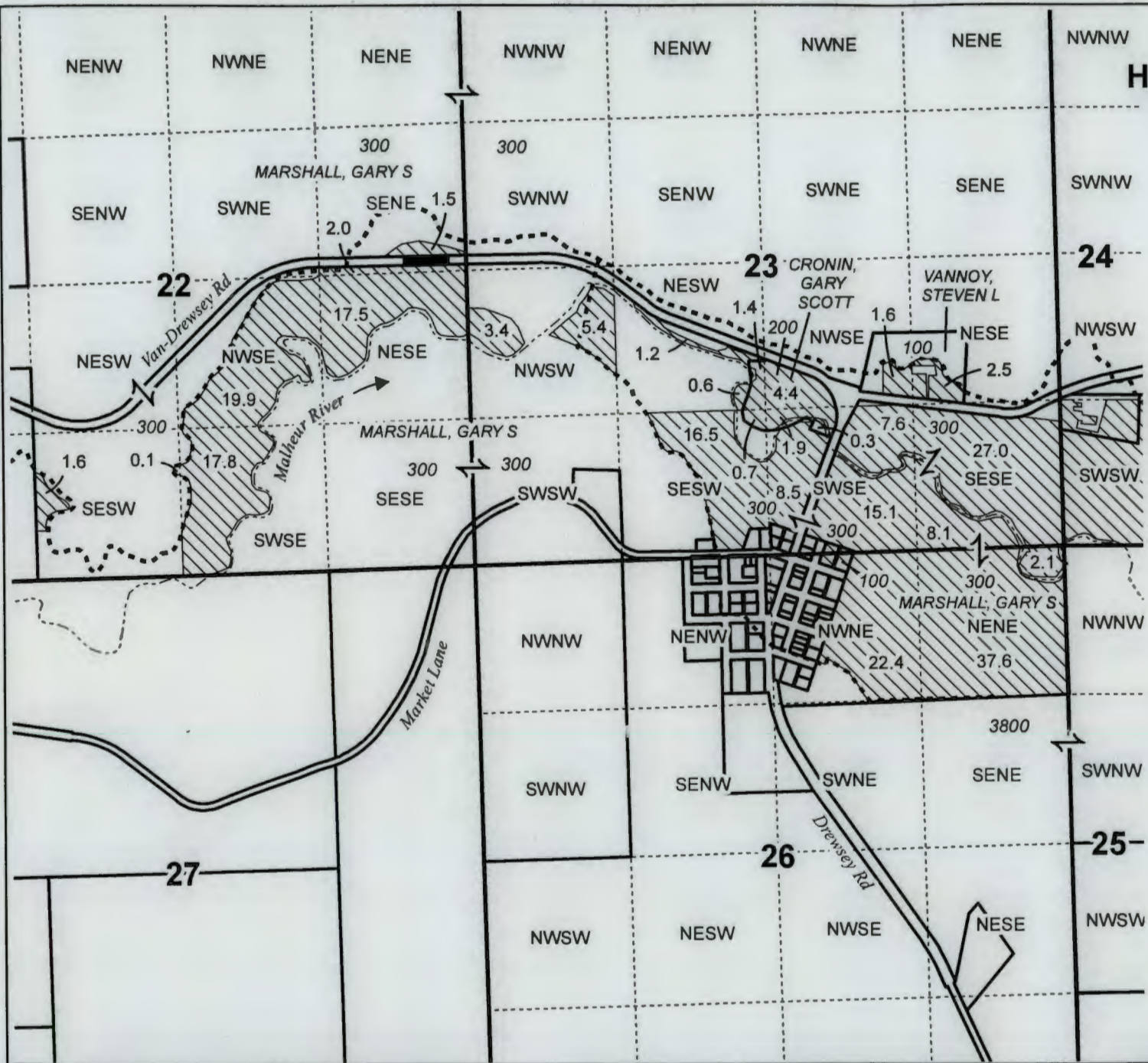
This map is not intended to provide legal dimensions or locations of property ownership lines.

WATER RIGHT SERVICES, LLC
PO BOX 1830, BEND, OR 97709
WWW.OREGONWATER.US CCB # 19712-
johnshort@usa.com 541-389-2837

**T20S R35E WM
HARNEY COUNTY, OR**



- River/Creek
- Ditch
- POU IR
- Township
- Section
- Quarter Quarter
- Tax Lot



RECEIVED
MAY 17 2021
OWRD



**CLAIM OF BENEFICIAL USE MAP
DREWSEY RECLAMATION COMPANY**

PG 2 OF 4

This map is not intended to provide legal dimensions or locations of property ownership lines.

WATER RIGHT SERVICES, LLC
PO BOX 1830, BEND, OR 97709
WWW.OREGONWATER.US CCB # 197121
johnshort@usa.com 541-389-2837

**T20S R35E WM
HARNEY COUNTY, OR**




0 1,320
Feet


1" = 1,320'

----- River/Creek


----- Ditch

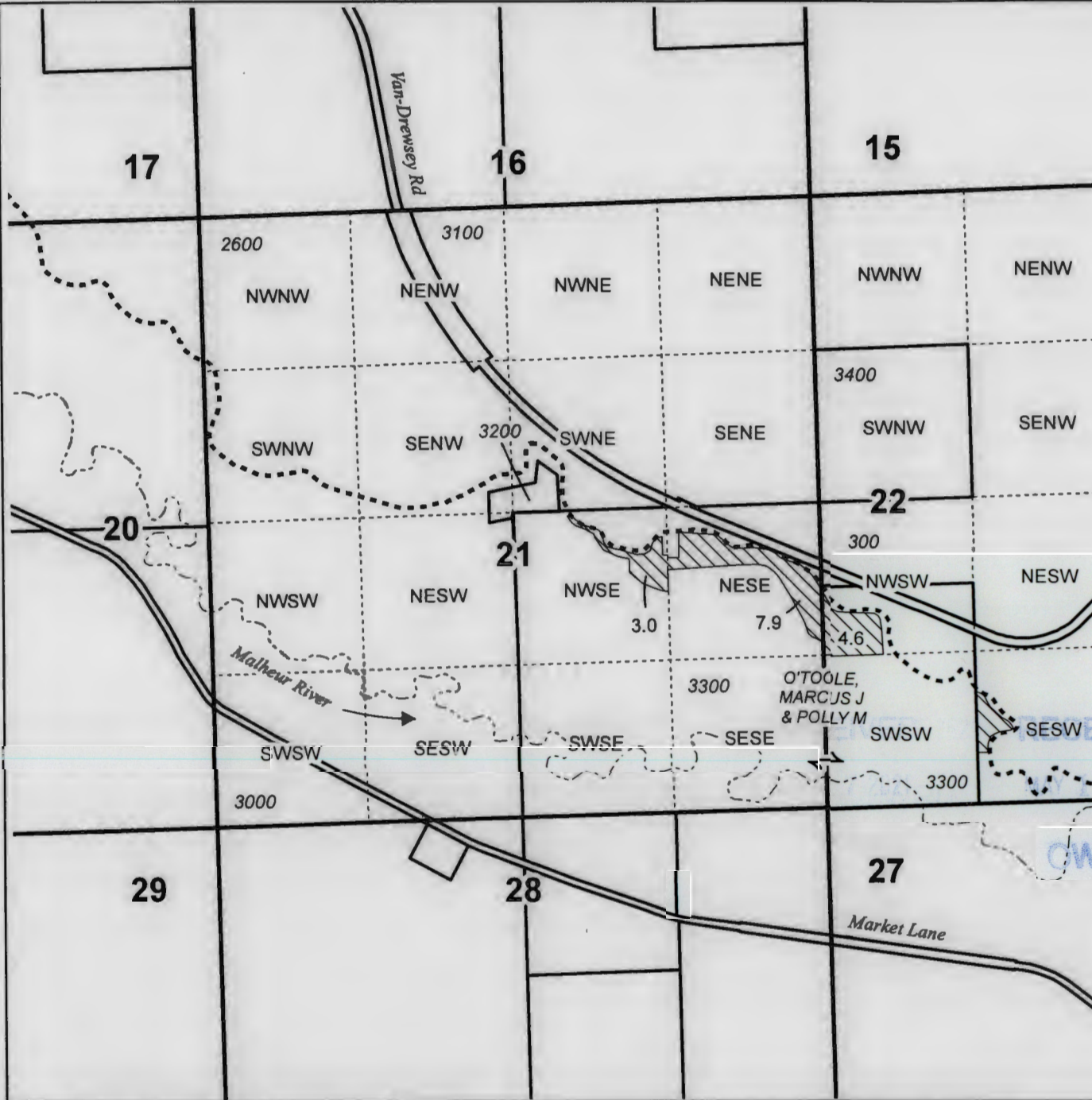
 POU IR

 Township

 Section

----- Quarter Quarter

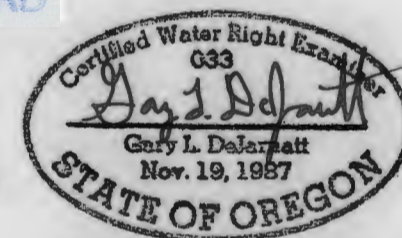
 Tax Lot



RECEIVED

MAY 17 2021

OWRD



RENEWAL DATE 12/31/2021



**CLAIM OF BENEFICIAL USE MAP
DREWSEY RECLAMATION COMPANY**

Date: 4/16/2021 Ap S-69433 Permit S-51626

PG 3 OF 4

Project #20092

This map is not intended to provide legal dimensions or locations of property ownership lines.

WATER RIGHT SERVICES, LLC

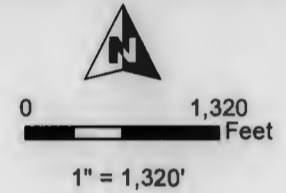
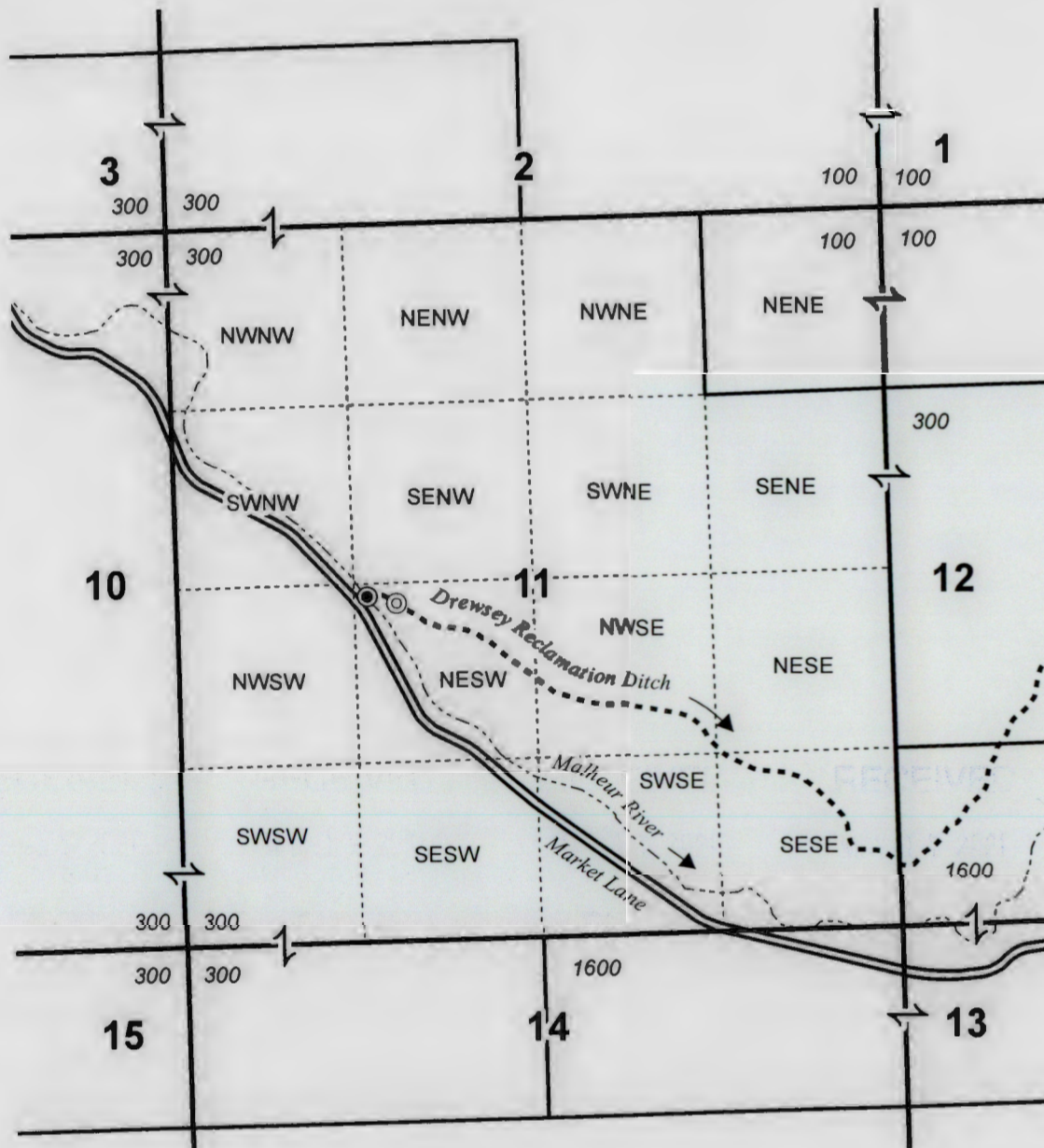
PO BOX 1830, BEND, OR 97709

WWW.OREGONWATER.US CCB # 197121

johnshort@usa.com

541-389-2837

**T20S R34E WM
HARNEY COUNTY, OR**




- ⊙ POD & Fish Screen
- ⊙ Measuring Device
- River/Creek
- Ditch
- ▭ Section
- Quarter Quarter
- ▭ Tax Lot

RECEIVED

MAY 17 2021

OWRD

POD LOCATION:
50' S, 1410' E of W 1/4 Cor Sec 11



RENEWAL DATE 12/31/2021



**CLAIM OF BENEFICIAL USE MAP
DREWSEY RECLAMATION COMPANY**

Date: 4/16/2021 Ap S-69433 Permit S-51626

PG 4 OF 4

Project #20092

This map is not intended to provide legal dimensions or locations of property ownership lines.

WATER RIGHT SERVICES, LLC
PO BOX 1830, BEND, OR 97709
WWW.OREGONWATER.US CCB # 197121
johnshort@usa.com 541-389-2837