

HISTORIC CHANGE IN POINT OF DIVERSION TRANSFER

CERTIFICATE 68469

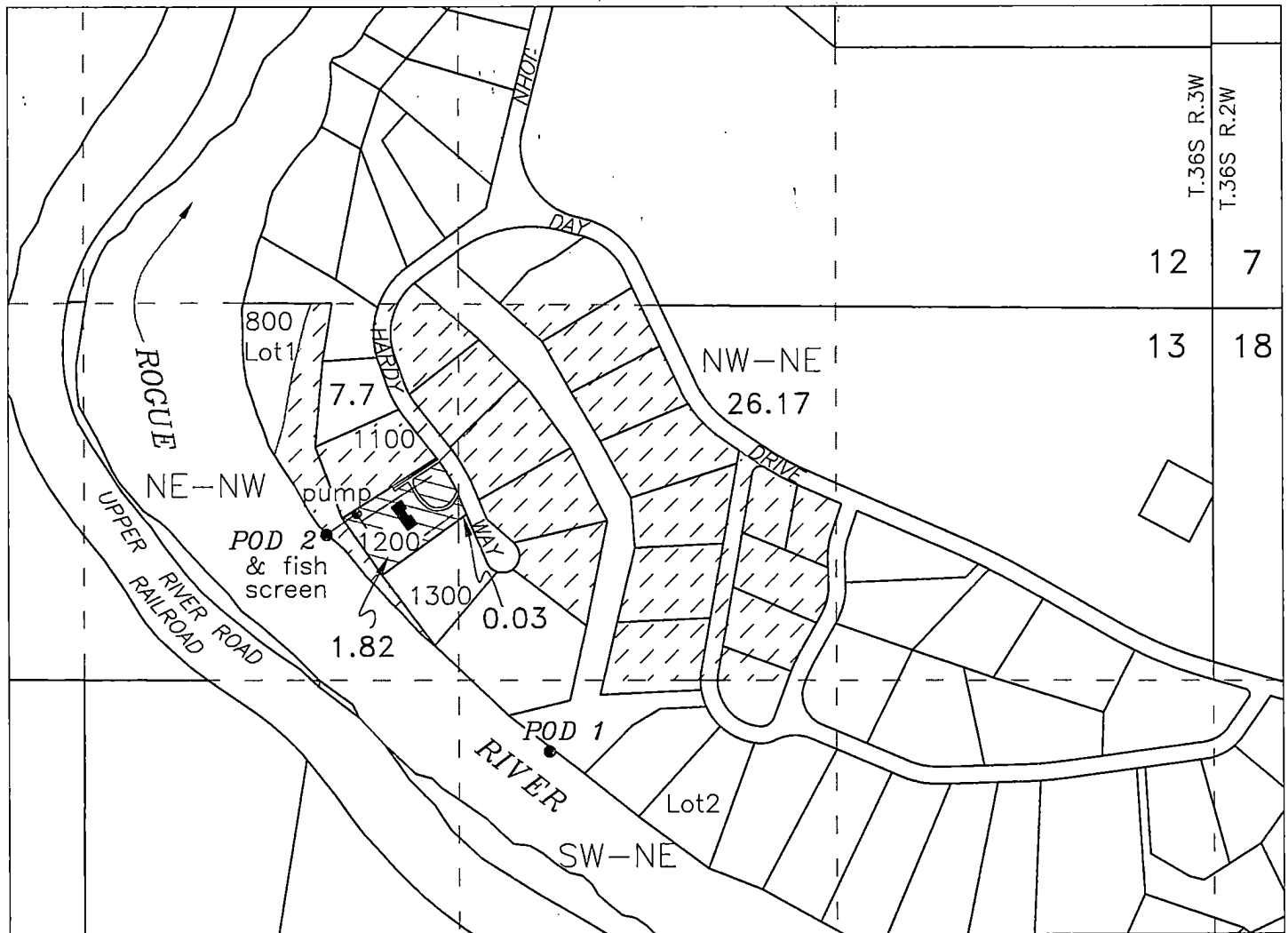
Township 36 South, Range 3 West, W.M.

Jackson County, Oregon

RECEIVED

NOV 03 2021

OWRD



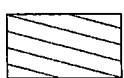
Legend

POD-1 AUTHORIZED - Lot 2, SW/NE, Section 13, 1550 feet South & 2340 feet West from the NE Corner Section 13

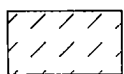
POD-2 HISTORIC - Lot 1, NE/NW, Section 13, 800 feet South & 3125 feet West from the NE Corner Section 13 (in place more than 30 years)

Prepared for:

Gary R. & Jessica Stein
P.O. Box 798
Gold Hill, OR 97525-0798



Irrigation 1.85 acres 10/28/1948
(1.82 acres Lot 1 NE/NW
0.03 acres NW/NE)



Remaining Right
Irrigation 7.7 acres Lot 1, NE/NW &
26.17 acres NW/NE Sec. 13

SUPERIOR WATER RIGHT CONSULTING, LLC
245 GLENOAK LANE
GRANTS PASS, OR 97526 (541) 761-1057

Base Map: Jackson County GIS data
with current ORmap aerial photo overlay
for assumed best fit. Survey map 19186
used for orientation

This map is not intended to provide legal
dimensions or locations of property ownership lines

13862

Scale
1 inch = 600 feet

9/16/2021 n.e.d.

RECEIVED

SEP 18 2023

Township 36 South, Range 3 West, W.M.

Jackson County, Oregon

OWRD




POD-1 AUTHORIZED - Lot 2, SW/NE, Section 13, 1550 feet South & 2340 feet West from the NE Corner Section 13

POD-2 HISTORIC - Lot 1, NE/NW, Section 13, 710 feet South & 3147 feet West from the NE Corner Section 13 (in place more than 30 years)

Base Map: Jackson County GIS data with current ORmap aerial photo overlay for assumed best fit. Survey map 19186 used for orientation



Irrigation 1.5 acres 10/28/1948
TL-1100 Lot 1 NE-NW



Irrigation 0.60 acres 10/28/1948
TL-800 Lot 1 NE-NW



Assumed Location of Remaining Right per Permit Map S-18531 10/28/1948
Irrigation 5.63 acres Lot 1, NE/NW

SUPERIOR WATER RIGHT
245 GLENOAK LANE
GRANTS PASS, OR 97126

8/4/2023 n.e.d.

This map is not intended
dimensions or locations of