

RECEIVED

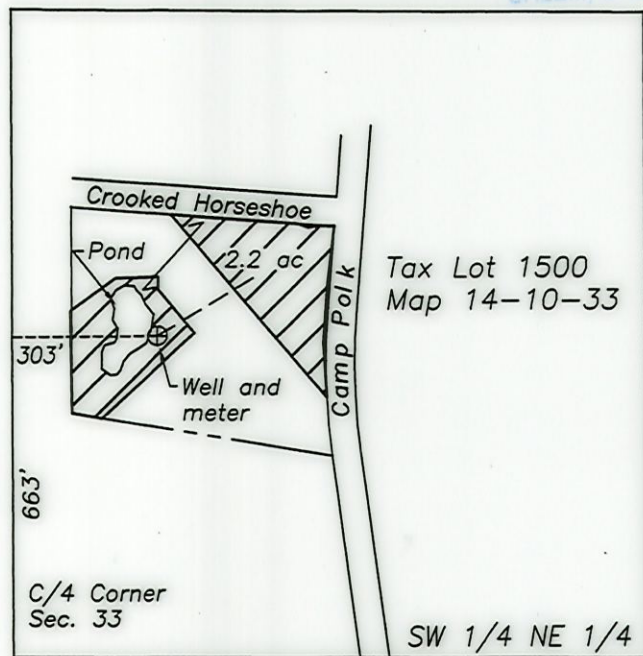
OCT 27 2010

WATER RESOURCES DEPT
SALEM, OREGON



Claim of Beneficial Use

Application No. G-16276

Permit G-16017



Sec. 33, T14S, R10E, W.M.
Deschutes Co, OR



Renewal date: 6/30/2012



Land beneficially irrigated under Permit
G-16017, priority date April 19, 2004



Approximate location of buried mainline

400 0 400 800 1200



GRAPHIC SCALE - FEET

THIS MAP IS FOR THE PURPOSE OF IDENTIFYING THE LOCATION OF THE WATER RIGHT. IT IS
NOT INTENDED TO PROVIDE LEGAL DIMENSIONS OR LOCATIONS OF PROPERTY OWNERSHIP LINES.