

T.3S. R.1E. Sec. 24 & 25, W.M.

Received
SEP 26 2024
OWRD

Vickers
DLC 44



23 24
26 25

TL 3 1E 25 501

HLH Well
(CLAC 50982)
and meter

13:0

3"

2"

3"


2:0

New Well
(CLAC 72055)
and meter

S. Central Point Rd

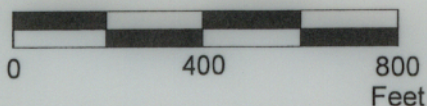
Pump
Shed

HLH Well (CLAC 50982) is located 315 feet north and 2,485 feet east from the SW corner, Section 24.
New Well (CLAC 72055) is located 50 feet south and 2,500 feet east from the NW corner, Section 25.

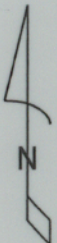
 Area (15.0 Acres) irrigated under Application G-17727, Permit G-17218.

----- Tax lot boundary
..... Irrigation mainline

Scale: 1" = 400'



This map was prepared for the purpose of identifying the location of a water right only and is not intended to provide legal dimensions or location of property ownership lines.



Claim of Beneficial Use Map
Application G-17727, Permit G-17218

Pacific Hydro-Geology Inc.

09/2024

Jerry Lasselle
T.3S. R.1E. Sec. 24 & 25, W.M.