


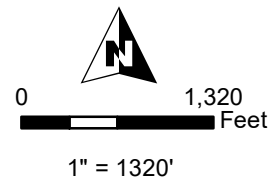


- Well & Meter
- Pipeline
-  POU NU
- Section
- Quarter Quarter
-  DLC
-  Tax Lot

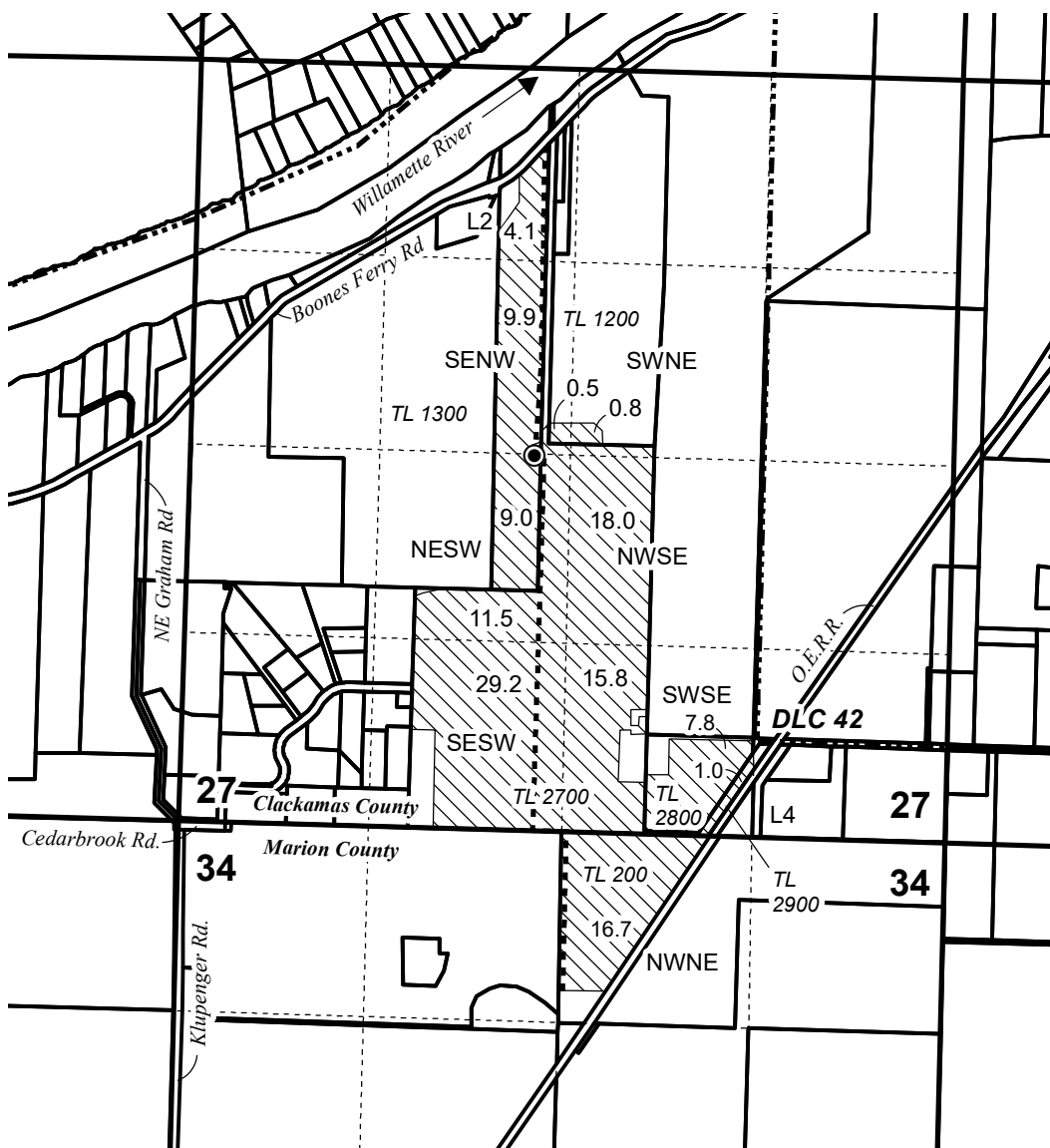


RENEWS: 06/30/2026

T3S R1W, WM, CLACKAMAS COUNTY & MARION COUNTY, OR



Well #2 (CLAC 68261/L-105629) Location:
10' S, 240' W of Cen. Sec. 27



Date: 3/21/2025

CLAIM OF BENEFICIAL USE MAP RAMSAC Land, LLC

Ap G- 17410 Permit G-16922

Project #23077

This map is not intended
to provide legal dimensions
or locations of property
ownership lines.

WATER RIGHT SERVICES, LLC
PO BOX 1830, BEND, OR 97709
WWW.OREGONWATER.US CCB # 197121
johnshort@usa.com 541-389-2837