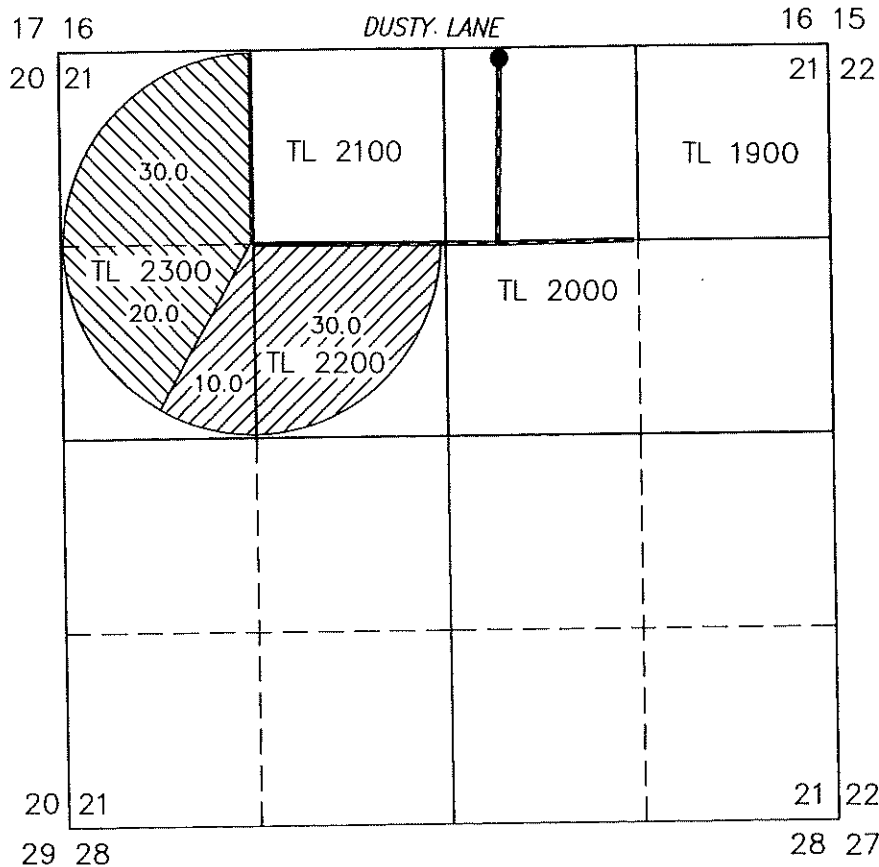


CLAIM OF BENEFICIAL USE MAP

TO CHANGE PLACE OF USE AND
ADD A POINT OF APPROPRIATION
FOR T-13470

RONALD & DONNA WEDEL

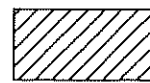
TOWNSHIP 23 SOUTH, RANGE 32.5 EAST, SECTION 21, W.M.
TAX LOTS 2000, 2100, 2200, & 2300



RECEIVED

JUN 28 2023

OWARD
SALEM, OREGON



40.0 ACRES IR FROM
T-13470 (C91023), AS
SHOWN.




50.0 ACRES IR FROM
T-13470 (C94941), AS
SHOWN.

● WELL (HARN 52035)

EXISTING WELL IN THE NW 1/4 NW 1/4 SECTION 21,
T23S R32.5E, W.M. LOCATED 70 FEET SOUTH AND
2260 FEET WEST FROM THE NE CORNER OF SECTION 21.

METER IS APPROXIMATELY 8.0 FEET S'LY ALONG
DELIVERY PIPE FROM WELL.



RENEWAL DATE: 12/31/2024

THIS MAP IS FOR THE PURPOSE OF LOCATING A
WATER RIGHT ONLY AND HAS NO INTENT TO
PROVIDE LEGAL DIMENSIONS OR THE LOCATION OF
PROPERTY LINES

PREPARED FOR:

BRYCE WEDEL
38016 COTTON TAIL LANE
BURNS, OR 97720

PREPARED BY:



ALL POINTS ENGINEERING AND SURVEYING, INC.
P.O. BOX 767
(541) 548-5833
TERREBONNE, OR 97760
www.APEandS.com