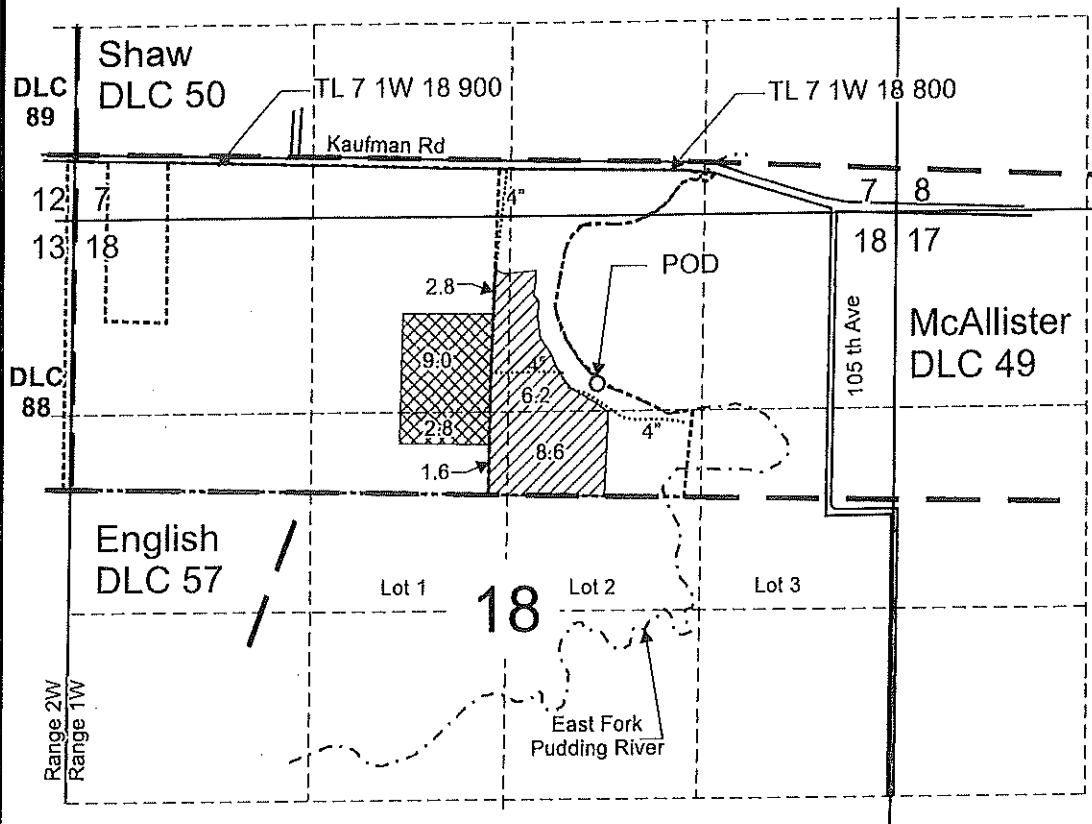




T.7S. R.1W. Sec. 7 and 18, W.M.



POD is located 1,500 feet north and 640 feet east from the Center corner, Section 18.


 Area (19.2 Acres) of primary irrigation under T-13349, formerly Certificate 48895, priority date: April 16, 1964 assigned to Troy and Sherri Kuenzi.

 Area (11.8 Acres) of primary irrigation under T-13349, formerly Certificate 48895, priority date: April 16, 1964 assigned to 3 K Properties LLC c/o David King.

----- Tax lot boundary

— Donation Land Claim boundary

..... Irrigation mainlines



Scale: 1" = 1,320'



This map was prepared for the purpose of identifying the location of a water right only and is not intended to provide legal dimensions or location of property ownership lines.

Claim of Beneficial Use Map
T-13349, formerly Certificate 48895

Pacific Hydro-Geology Inc.

08/2022
 Rev.05/2025
 Rev2 05/2025

Troy and Sherri Kuenzi
 T.7S. R.1W. Sec. 7 and 18, W.M.