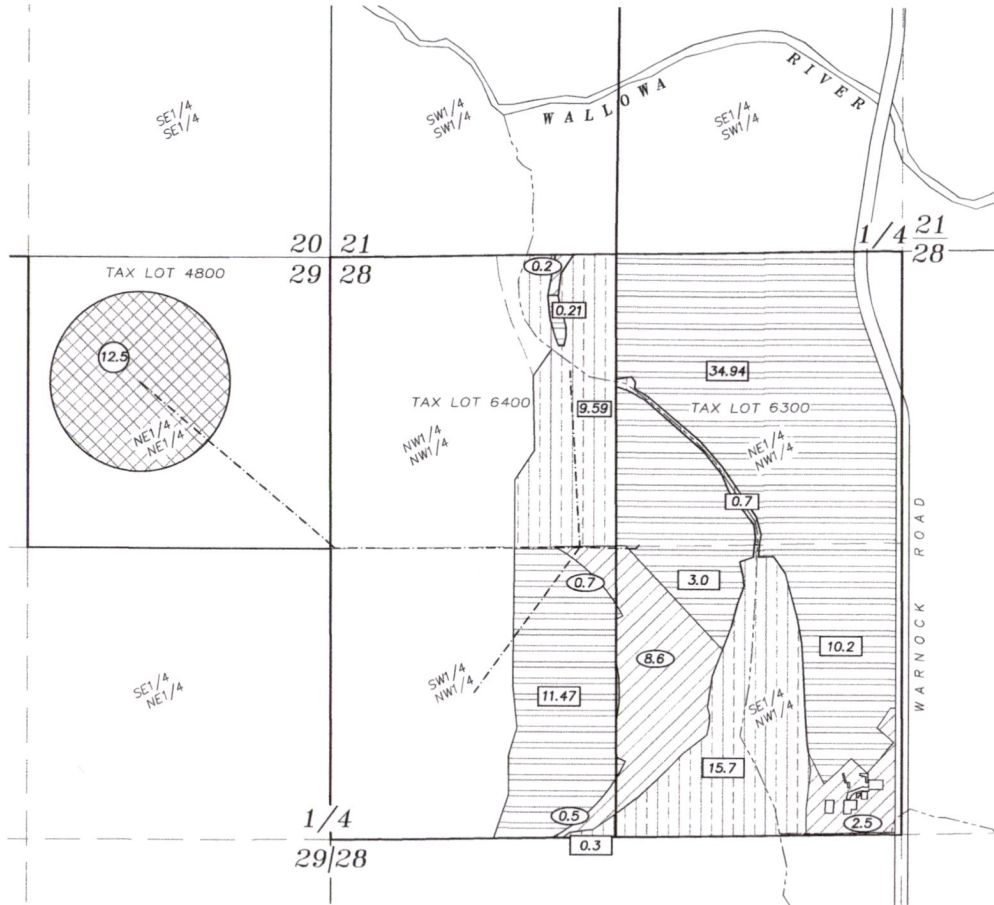











TOWNSHIP 1 NORTH RANGE 43 EAST

Received  
FEB 12 2024  
OWRD



LEGEND

-  Lands irrigated under Certificate 97431 (priority date 1883), with supplemental irrigation under Certificate 95646 (priority date 1935) and 95647 (priority date 1916) to remain in place
-  Lands irrigated under Certificate 97431 (priority date 1883), with supplemental irrigation under Certificate 95646 (priority date 1935) and 95647 (priority date 1916) to be transferred
-  Land to receive transferred water
-  Lands irrigated under Certificate 3162 (priority dated 1883) to remain in place
-  Proposed Mainline
-  Ditch
-  Area of irrigated land, to remain in place
-  Area of irrigated land, to be transferred
-  Area of land receiving transferred water

January 11, 2024

APPLICATION FOR  
TRANSFER OF PLACE OF USE

FOR  
ROCKING M CATTLE COMPANY

BY  
BAGETT - GRIFFITH & BLACKMAN  
2006 ADAMS AVENUE  
LAGRANDE, OREGON 97850

APPLICATION NO. \_\_\_\_\_

PERMIT NUMBER \_\_\_\_\_



Renews: June 30,

NOTE: The preparation of this map was for the purpose of identifying the location of water rights and has no intent to provide dimensions or location of property ownership lines. Location information shown hereon was furnished by the applicant.



SCALE: 1"=400'

14405 -

