

MAP FOR CLAIM OF BENEFICIAL USE FOR

BRANTAN WALKER

ALL WITHIN FOUR QUARTERS OF SECTION 1, T5S, R1W, W.M.

CLACKAMAS COUNTY

APPLICATION G-17006 PERMIT G-16605

RECEIVED

SEP 09 2022

RECEIVED

AUG 12 2022

OWRD

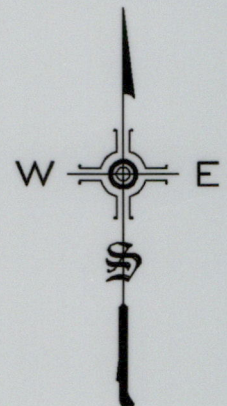
OWRD

THEORETICAL CENTER
OF SECTION 1

CLACKAMAS
COUNTY TAX LOT
51W01 00700
BOUNDARY

POA-1 LOCATED
2542 FEET NORTH
AND 2831 FEET EAST
OF THE SW CORNER
OF SECTION 1.
METER IN SAME
BUILDING.


NORTH




IRRIGATED AREA BY QUARTER SECTION

QUARTER	AREA
SW OF NE	8.03 AC
SE OF NW	5.16 AC
NE OF SW	3.21 AC
NW OF SE	2.47 AC
TOTAL	18.87 AC

2542 FEET NORTH
2831 FEET EAST
SW COR SEC. 1
T5S, R1W, WM



GRAPHIC SCALE



(IN FEET)
1 inch = 1320 ft.

LEGEND

- IRRIGATED AREA
- WELL LOCATION
- BRASS CAP

STREAM FIX

19478 STARVIEW LANE
OREGON CITY, OR 97045
(503) 781-4885

THIS MAP IS NOT INTENDED TO PROVIDE
LEGAL DIMENSIONS OR LOCATIONS OF
PROPERTY OWNERSHIP LINES.