

# Caputo South Fork Little Butte Creek RM6.2 Flow Restoration Project



Received  
SEP 29 2025

OWRD NESE

SENW 372E4203

372E4202 372E4207

NESW

NWSE

372E4200

372E4205  
WM37.00S2.00E11

372E4200

4.6 ac

C 17226  
4.9 acres

C 17226  
4.93 acres

372E4204

WM37.00S2.00E12

372E4300

SESW

SWSE

SESE

SWSW

SESW

372E4201

372E4208

3.37 ac

Little Butte Creek

NWNE

372E5300  
WM37.00S2.00E14

NENE

NWNW


WM37.00S2.00E13 372E4300

NENW

**Legend**

- Original Ditch (Approximate)
- Project Taxlot (Approximate)
- Original Point of Diversion
- Taxlots
- Place of Use (Changed)
- Proposed POD
- Survey Corner
- Sections
- Quarter Quarter
- C17226 Remaining Right

N





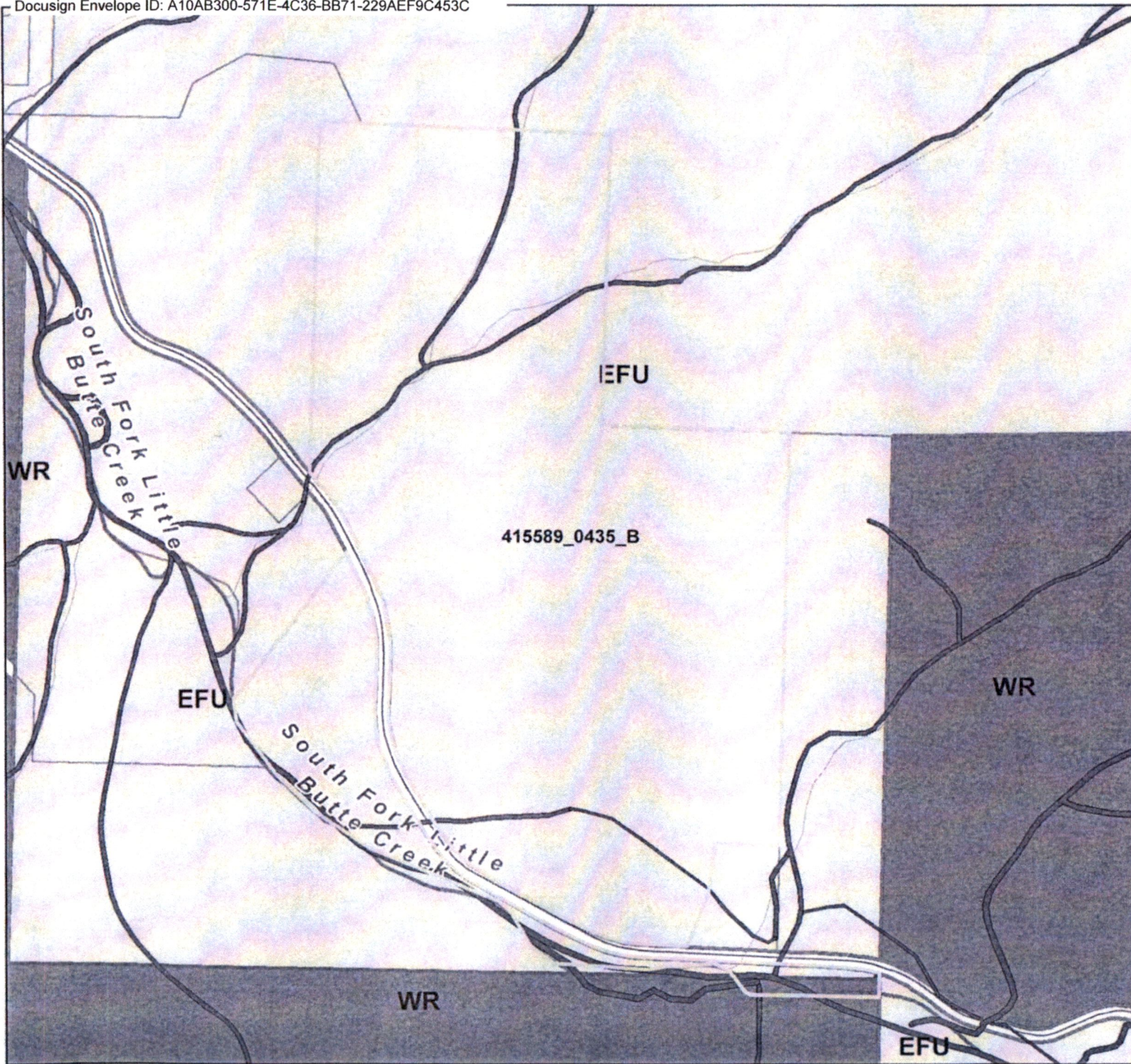


### Development Services

37-2E-4200  
1" = 600'


LUCS  
439-25-00601-ZON

- Collector, Other
- Wetlands - NWI**
- Type**
- Riverine
- Lakes & Ponds
- FEMA Firm Panels
- Rivers and Major Streams
- Minor Streams
- Intermittent Streams
- [1:160] Very Sensitive
- Taxlots
- County Zoning Districts - Outline
- Zoning Districts - Colored**
- Zoning Description**
- Exclusive Farm Use
- Woodland Resource



Received  
SEP 29 2025

OWRD



This map is based on a digital database compiled by Jackson County from a variety of sources. Jackson County cannot accept responsibility for errors, omissions, or positional accuracy. There are no warranties, expressed or implied.

File Date: 04/11/2025; Planning Map 1; ArcSWT