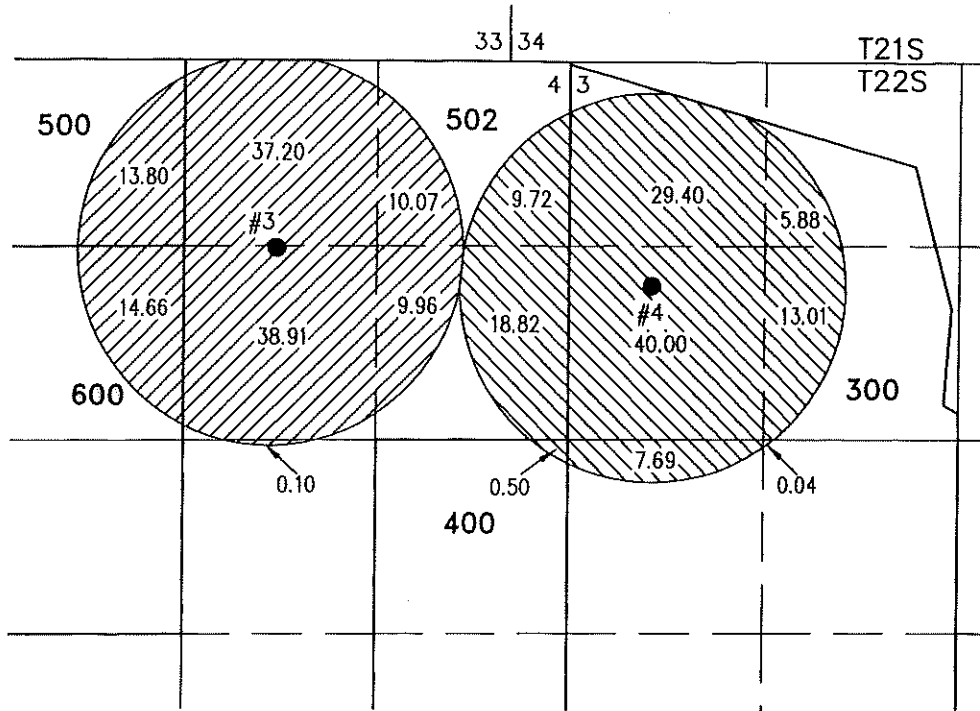


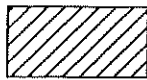
CLAIM OF BENEFICIAL USE MAP

TO ADD POINTS OF APPROPRIATION AND PLACE OF USE
FOR PERMIT APPLICATION G-17443

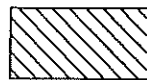
SECTIONS 3 & 4, TOWNSHIP 22 SOUTH, RANGE 20 EAST, W.M.
TAX LOTS: 300, 500, 502, & 600




Received
NOV 10 2025
OWPFD



125.70 ACRES 'IR' FROM PERMIT
G-16876 AS SHOWN.



125.06 ACRES 'IR' FROM PERMIT
G-16876 AS SHOWN.



RENEWAL DATE: 12/31/2026

- **#3 IMPERIAL**
(LAKE 52337) LOCATED 1277' SOUTH & 2006' WEST FROM THE NE CORNER SECTION 4. FLOW METER IS LOCATED 50 FEET WEST FROM WELL.
- **#4 DEADWOOD**
(DESC 59454) LOCATED 1537' SOUTH & 566' EAST FROM THE NW CORNER SECTION 3. FLOW METER IS LOCATED 14 FEET SE FROM WELL.

THIS MAP IS FOR THE PURPOSE OF LOCATING A WATER
RIGHT ONLY AND HAS NO INTENT TO PROVIDE LEGAL
DIMENSIONS OR THE LOCATION OF PROPERTY LINES

PREPARED FOR:

DAVID BAKER
4010 S. HIGHWAY 20
BROTHERS, OR 97712

PREPARED BY:



ALL POINTS ENGINEERING AND SURVEYING, INC.
P.O. BOX 767 TERREBONNE, OR 97760
(541) 548-5833 www.APEandS.com