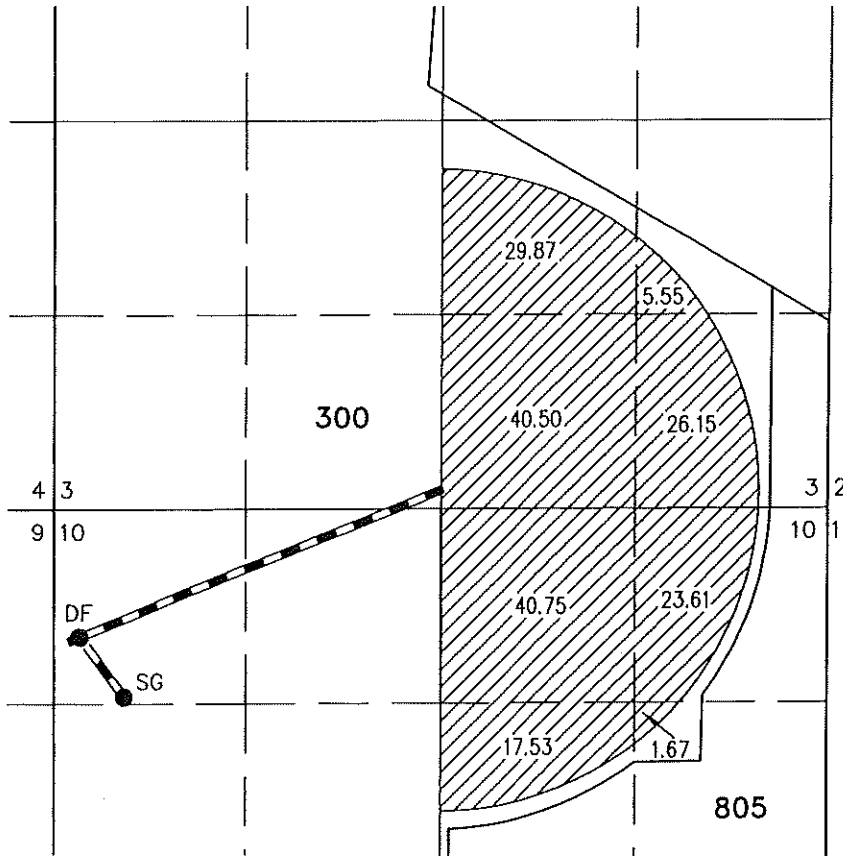


CLAIM OF BENEFICIAL USE MAP


TO ADD POINTS OF APPROPRIATION AND PLACE OF USE
FOR PERMIT APPLICATION G-17918

SECTIONS 3 & 10, TOWNSHIP 22 SOUTH, RANGE 20 EAST, W.M.
TAX LOT: 300




Received
JUN 23 2025

OWHI



RENEWAL DATE: 12/31/2026

THIS MAP IS FOR THE PURPOSE OF LOCATING A WATER
RIGHT ONLY AND HAS NO INTENT TO PROVIDE LEGAL
DIMENSIONS OR THE LOCATION OF PROPERTY LINES

 185.63 ACRES 'IR' FROM
PERMIT G-17462 AS SHOWN.

- DUSTY FLATS "DF"
(DESC 60756) LOCATED 870' SOUTH &
177' EAST FROM THE NW CORNER
SECTION 10. FLOW METER IS LOCATED
3 FEET S FROM CENTER PIVOT.
- SAGE GROUSE "SG"
(DESC 60757) LOCATED 1278' SOUTH &
482' EAST FROM THE NW CORNER
SECTION 10. FLOW METER IS LOCATED
6 FEET NW FROM WELL.

PREPARED FOR:

DAVID BAKER
4010 S. HIGHWAY 20
BROTHERS, OR 97712

PREPARED BY:



ALL POINTS ENGINEERING AND SURVEYING, INC.
P.O. BOX 767 TERREBONNE, OR 97760
(541) 548-5833 www.APEandS.com