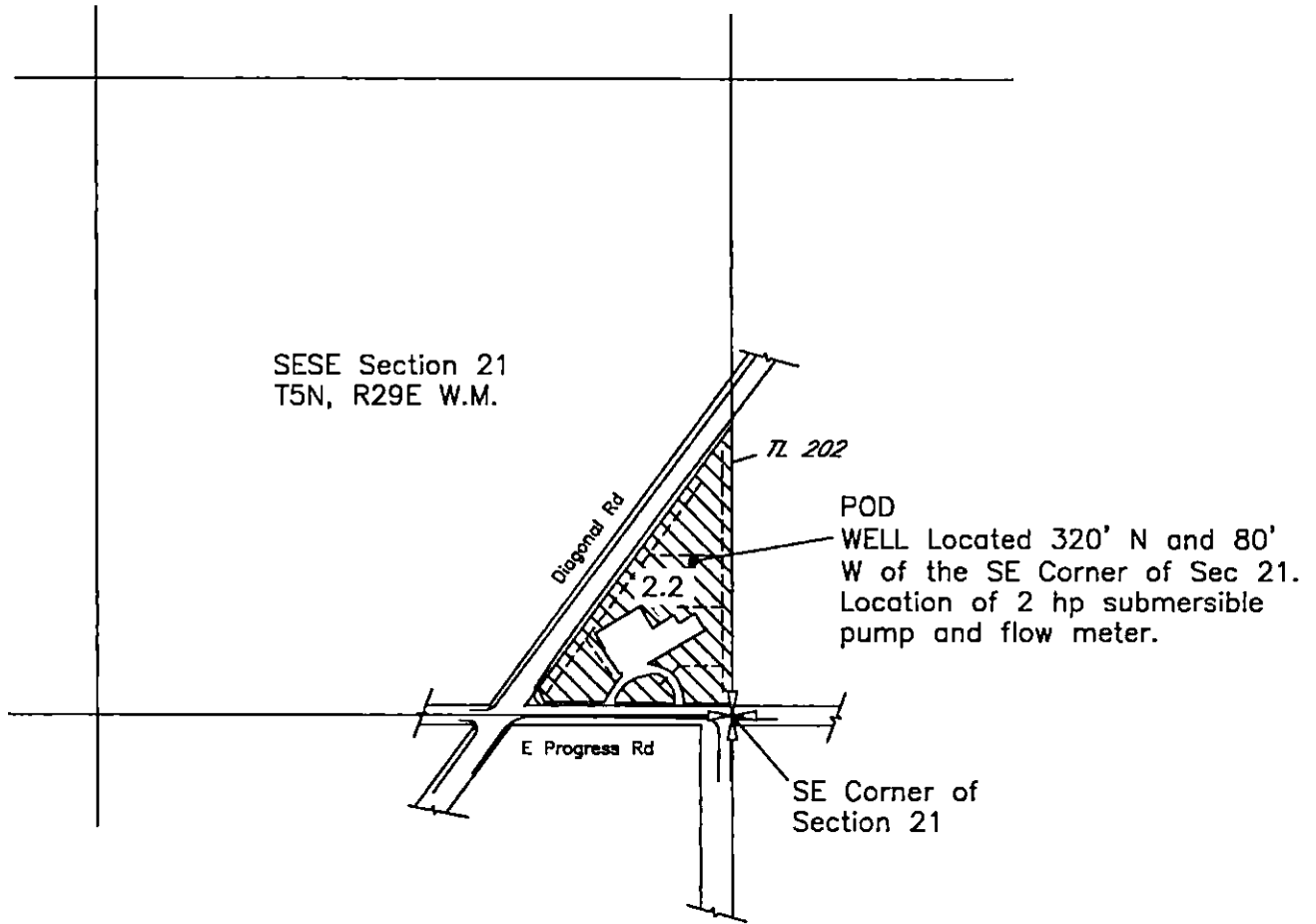


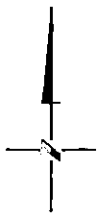


CLAIM OF BENEFICIAL USE MAP  
 FOR APPLICATION G-16971, PERMIT G-16449  
 IN THE NAME OF STEVE WHITE  
 T5N, R29E, W.M. UMATILLA COUNTY



LEGEND

-  Area Irrigated (acres)
-  Buried Pipeline



*Dale Vandekerckhove*  
 11/2/21  
 Renewed 6/30/22

NOTE: THE PURPOSE OF THIS MAP IS TO IDENTIFY THE APPROXIMATE LOCATION OF THE WATER RIGHT. IT IS NOT INTENDED TO PROVIDE LEGAL DIMENSIONS OF LOCATIONS OF PROPERTY OWNERSHIP LINES, PIPELINE LOCATIONS AND SIZES WERE PROVIDED BY THE WATER USER AND HAVE NOT BEEN VERIFIED.

DGV Consulting, PLLC  
 PHONE (509) 627-8717  
 dalevconsulting@gmail.com  
 Date: Nov 2, 2021