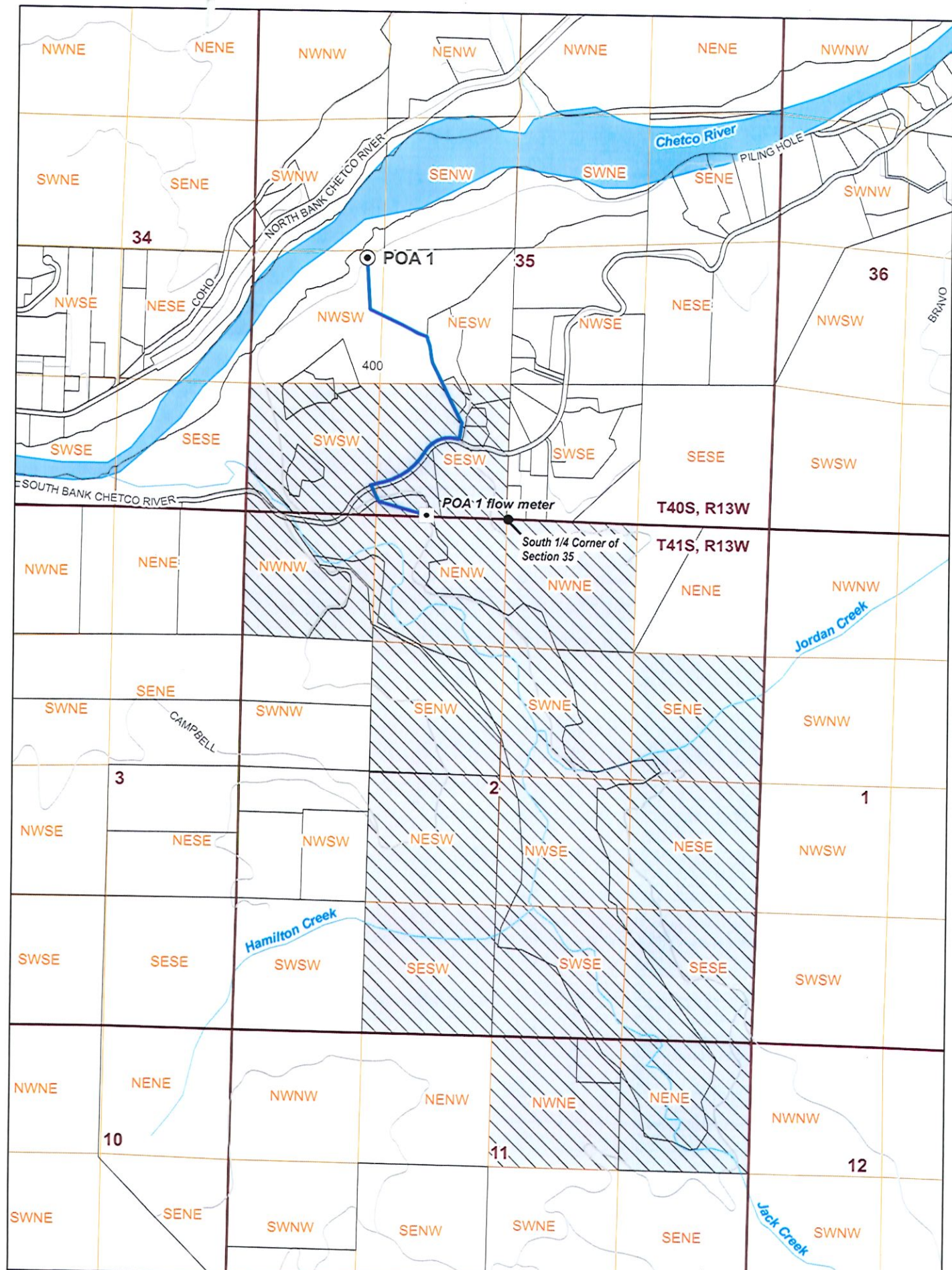


Claim of Beneficial Use

Transfer T-14274 (Portion of Certificate 83682)

A Water Right held by City of Brookings
Curry County





LEGEND

- Point of Appropriation (POA)
- Place of Use (POU)
- Water Mainline
- Watercourse
- Roads
- Taxlots
- Remote Flow Meter

POD Location Description

POA 1
Located 2,570 feet North and 1,380 feet West from the S1/4 corner of Section 35 (NWSW), Township 40 South, Range 13 West, W.M.

Received
SEP 19 2025
OWRD



Date: 8/4/2025
Data Sources: BLM, OWRD, ODFW, USGS, OGSEO, Curry County.
Disclaimer: This map is not intended to provide legal dimensions or locations of property ownership lines.

