

Registration Statement

OF CLAIMANT OF RIGHT TO APPROPRIATE GROUND WATER

(Under Chapter 708, Oregon Laws 1955.)

TO THE STATE ENGINEER OF OREGON:

I, J. W. Johnson

of Jefferson Ore County of Marion

State of _____, do hereby make application for a certificate of registration as evidence of a right to appropriate ground water.

1. Source from which water is withdrawn is Well No. 1
(Flowing well, pump well, infiltration trench, or tunnel)

2. Location is: 7 mi. NW. of Jefferson Ore.
(Approximate distance and direction from nearest city or town)

and is more particularly described as follows:

(a) S. 89° 18' E. 9.22 ch. from SW cor. William Helm D.L.C. No. 56
(Give distance and bearing to corner of section or other legal subdivision)

being within NE 1/4 of SW 1/4 of Sec. 24, Twp. 9 S Rge. 4 W
(Smallest legal subdivision) (N. or S.) (E. or W.)

or (b) within limits of recorded platted property, town or city:

in Lot _____, Block _____ of _____
(Name of plat or addition)

County of Marion
(If within city or town, give name)

3. Construction Work was begun on 1929; was completed on 1929
(Date) (Date)

and the ground water claimed was first used for the purposes set out below on 1929
(Date)

since which time the water has been used Continuously
(Continuously or intermittently)

from 1929 to Present time
(Date) (Date)

4. Quantity of water claimed and used is 350 gallons per minute; 120 acre feet per year.

5. Purpose or Purposes for which water is used Irrigation

(Domestic, irrigation, municipal, manufacturing, industrial, etc.)

6. Description of Well: Depth 35 feet. Type Drilled
(Dug or drilled)

diameter 8" inches. Elevation of ground at well site 175 feet, mean sea level.
(As near as known)

Depth to water table 8' feet.

7. Capacity of Well: 350 g.p.m. with 8' feet drawdown,
_____ g.p.m. with _____ feet drawdown

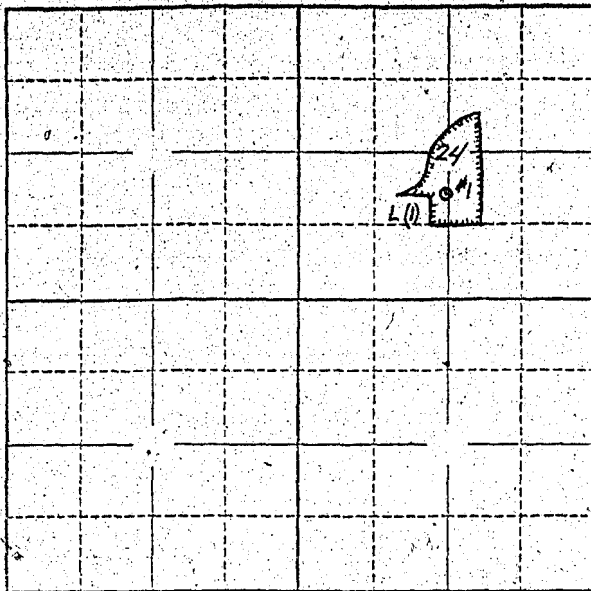
Date of test 1929

If Flowing Well: Measured discharge _____ g.p.m. on _____
(Date)

Shut-in pressure at ground surface _____ lbs. per sq. in. on _____
(Date)

Water is controlled by _____
(Cap, valve, etc.)

Township 9.5 Range 400 W.M.
North



Locate well and acreage of irrigated land on plat.
Scale: 2" = 1 Mile

STATE OF OREGON

County of _____ } ss.

I, _____, being first duly sworn, do hereby certify that I have read the foregoing Registration Statement and that all of the items therein contained are true to the best of my knowledge and belief.

(Signature of Registrant)

Subscribed and sworn to before me this _____ day of _____, 19____.

My commission expires _____
(Notary Public)

(SEAL)

See Page GR-474 K for
CERTIFICATE OF REGISTRATION

STATE OF OREGON

County of Marion } ss.

~~This is to certify that the foregoing Registration Statement was received in the office of the State Engineer on the _____ day of _____ 19____ and has been duly recorded in said office in Book No. _____ of Registration Statements on page _____.~~

~~Construction shall be completed by _____ 19____ and the water completely applied to beneficial use by _____ 19____.~~

Witness my hand this _____ day of _____, 19____.

(State Engineer)

By _____
(Deputy)

Registration Statement CERTIFICATE NO. GR 474

OF CLAIMANT OF RIGHT TO APPROPRIATE GROUND WATER

(Under Chapter 708, Oregon Laws 1955.)

TO THE STATE ENGINEER OF OREGON:

I, J. W. Gibson

of Jefferson Ore County of Marion

State of _____ do hereby make application for a certificate of registration as evidence of a right to appropriate ground water.

1. Source from which water is withdrawn is Drilled Well No. 2
(Flowing well, pump well, infiltration trench, or tunnel)

2. Location is: 9 mi. N.W. Jefferson Ore
(Approximate distance and direction from nearest city or town)

and is more particularly described as follows:

(a) N. 73° 25' W. 24.417 ch. from SE cor. William H. Helm D.L.C. No. 56
(Give distance and bearing to corner of section or other legal subdivision)

being within NE 1/4 of SW 1/4 of Sec. 24, Twp. 9 S, Rge. 4 W
(Smallest legal subdivision) (N. or S.) (E. or W.)

or (b) within limits of recorded platted property, town or city:

in Lot _____, Block _____ of _____
(Name of plat or addition)

(If within city or town, give name) County of Marion

3. Construction Work was begun on 1930; was completed on 1930
(Date) (Date)

and the ground water claimed was first used for the purposes set out below on 1930
(Date)

since which time the water has been used _____
(Continuously or intermittently)

from 1930 to Present time
(Date) (Date)

4. Quantity of water claimed and used is 240 gallons per minute; 90 acre feet per year.

5. Purpose or Purposes for which water is used Irrigation & Industrial
(Domestic, irrigation, municipal, manufacturing, industrial, etc.)

6. Description of Well: Depth 70 feet. Type Drilled
(Dug or drilled)

diameter 8" inches. Elevation of ground at well site 170 feet, mean sea level.
(As near as known)

Depth to water table 8' feet.

7. Capacity of Well: 240 g.p.m. with 8' feet drawdown.

_____ g.p.m. with _____ feet drawdown.

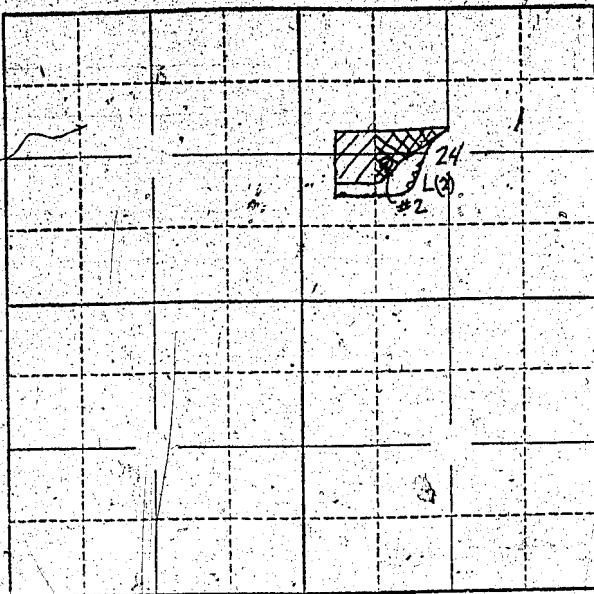
Date of test 1930

If Flowing Well: Measured discharge _____ g.p.m. on _____
(Date)

Shut-in pressure at ground surface _____ lbs. per sq. in. on _____
(Date)

Water is controlled by _____
(Cap. valve, etc.)

Township 95 Range 4W W.M.
North



Locate well and acreage of irrigated land on plat.
Scale: 2" = 1 Mile

STATE OF OREGON

County of

ss.

I,, being first duly sworn, do hereby certify that I have read the foregoing Registration Statement and that all of the items therein contained are true to the best of my knowledge and belief.

.....
(Signature of Registrant)

Subscribed and sworn to before me this day of, 19.....

My commission expires

.....
(Notary Public)

(SEAL)

See Page GR-174 K for
CERTIFICATE OF REGISTRATION

STATE OF OREGON

County of Marion

} ss.

~~This is to certify that the foregoing Registration Statement was received in the office of the State Engineer on the - - - day of - - - 19 - - - at - - - o'clock - - - M. and has been duly recorded in said office in Book No. - - - of Registrations on page - - -~~

~~Construction shall be recorded by - - - 19 - - - and the water completely applied to beneficiaries by - - - 19 - - -~~

Witness my hand this day of, 19.....

.....
(State Engineer)

By

.....
(Deputy)

GR - 474-G

Registration Statement

OF CLAIMANT OF RIGHT TO APPROPRIATE GROUND WATER

(Under Chapter 708, Oregon Laws 1955.)

TO THE STATE ENGINEER OF OREGON:

I, John G. Johnson
of Jefferson Ore County of Marion
State of _____, do hereby make application for a certificate of registration as evidence of a right to appropriate ground water.

- 1. Source from which water is withdrawn is drilled well No. 3
(Flowing well, pump well, infiltration trench, or tunnel)
- 2. Location is: 9 miles W. W. Jefferson Ore
(Approximate distance and direction from nearest city or town)

and is more particularly described as follows:

(a) N.78° 26' W. 29.175 chains from SE. cor. William H. Helm D. L. C. No. 56
(Give distance and bearing to corner of section or other legal subdivision)
being within NW 1/4 of SW 1/4 of Sec. 24, Twp. 9 S, Rge. 4 W
(Smallest legal subdivision) (N. or S.) (E. or W.)

or (b) within limits of recorded platted property, town or city:
in Lot _____, Block _____ of _____
(Name of plat or addition)
County of Marion
(If within city or town, give name)

3. Construction Work was begun on 1930; was completed on 1930
(Date) (Date)
and the ground water claimed was first used for the purposes set out below on 1930
(Date)
since which time the water has been used continuously
(Continuously or intermittently)

from 1930 to present time
(Date) (Date)

4. Quantity of water claimed and used is 350 gallons per minute; 100 acre feet per year.

5. Purpose or Purposes for which water is used irrigation
(Domestic, irrigation, municipal, manufacturing, industrial, etc.)

6. Description of Well: Depth 33 feet. Type drilled
(Dug or drilled)
diameter 10 or 12 inches. Elevation of ground at well site 170 feet, mean sea level.
(As near as known)
Depth to water table about 10 feet.

7. Capacity of Well: 350 g.p.m. with 7 feet drawdown.
100 g.p.m. with _____ feet drawdown.

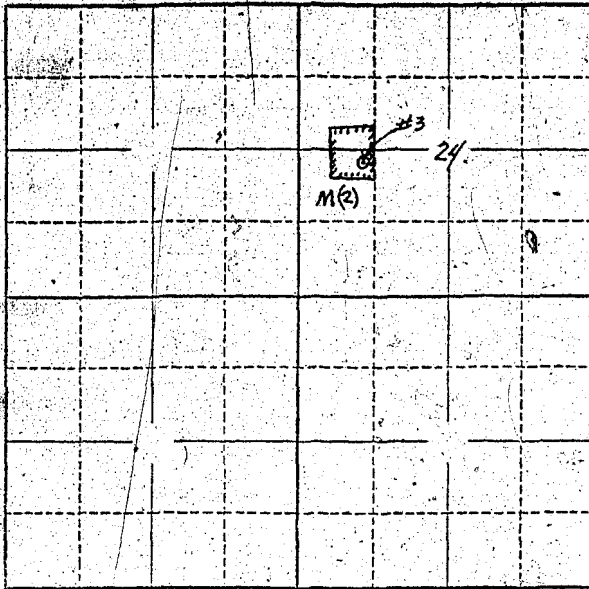
Date of test 1930

If Flowing Well: Measured discharge _____ g.p.m. on _____
(Date)

Shut-in pressure at ground surface _____ lbs. per sq. in. on _____
(Date)

Water is controlled by _____
(Cap, valve, etc.)

Township 9.5 Range 4W W.M.
North



Locate well and acreage of irrigated land on plat.
Scale: 2" = 1 Mile

STATE OF OREGON

County of Marion } ss.

I, Jake W. Gilmour being first duly sworn, do hereby certify that I have read the foregoing Registration Statement and that all of the items therein contained are true to the best of my knowledge and belief.

J. W. Gilmour
(Signature of Registrant)

Subscribed and sworn to before me this 20 day of May, 1957

My commission expires 9/27/58

Jeanie Baxter
(Notary Public)

(SEAL)

CERTIFICATE OF REGISTRATION

STATE OF OREGON

County of Marion } ss.

This is to certify that the foregoing Registration Statement was received in the office of the State Engineer on the 20th day of May, 1957, at 9:00 o'clock A. M. and has been duly recorded in said office in Book No. 3 of Registration Statements on page GR-474 K.

~~YY Construction shall be completed by x-x-x-x-x-x-x-x-x-x-19-x-x and the water completely accepted to beneficial use by x-x-x-x-x-x-x-x-x-x-10-x-x-x-yy~~

Witness my hand this 26th day of June, 1957

Lawrence A. Stanley
(State Engineer)

24-45

By _____
(Deputy)

GR - 474 K