

Registration Statement

OF CLAIMANT OF RIGHT TO APPROPRIATE GROUND WATER

TO THE STATE ENGINEER OF OREGON:

I, Jack L. Stiles
of 296 Delmon Dr Salem County of Marion
(Mailing address)

State of Oregon, do hereby make application for a certificate of registration as evidence of a right to appropriate ground water.

1. Source from which water is withdrawn is Pump Well #1
(Flowing well, pump well, infiltration trench, or tunnel)

2. Location is: 4 mi W. Jefferson
(Approximate distance and direction from nearest city or town)

and is more particularly described as follows:

(a) Beginning on West Boundary D2C 67
(Give distance and bearing to corner of section or other legal subdivision)

being within SE 1/4 of SW 1/4 of Sec. 3+10, Twp. 10 S, Rge. 3 W
(Smallest legal subdivision) (N. or S.) (E. or W.)

or (b) within limits of recorded platted property, town or city:

in Lot _____, Block _____ of _____
(Name of plat or addition)

County of Linn
(If within city or town, give name)

3. Construction Work was begun on UNK 1945 or earlier; was completed on UNK
(Date) (Date)

and the ground water claimed was first used for the purposes set out below on Prior 1951
(Date)

since which time the water has been used Intermittently
(Continuously or intermittently)

from 1951 to 21 May 57
(Date) (Date)

4. Quantity of water claimed and used is 250 gallons per minute; 36 acre feet per year.

5. Purpose or Purposes for which water is used Irrigate land

(Domestic, irrigation, municipal, manufacturing, industrial, etc.)

6. Description of Well: Depth 22 feet. Type Drilled
(Dug or drilled)

diameter 10" inches. Elevation of ground at well site ? feet, mean sea level.
(As near as known)

Depth to water table 15" feet.

7. Capacity of Well: 250 g.p.m. with 0 feet drawdown.

_____ g.p.m. with _____ feet drawdown.

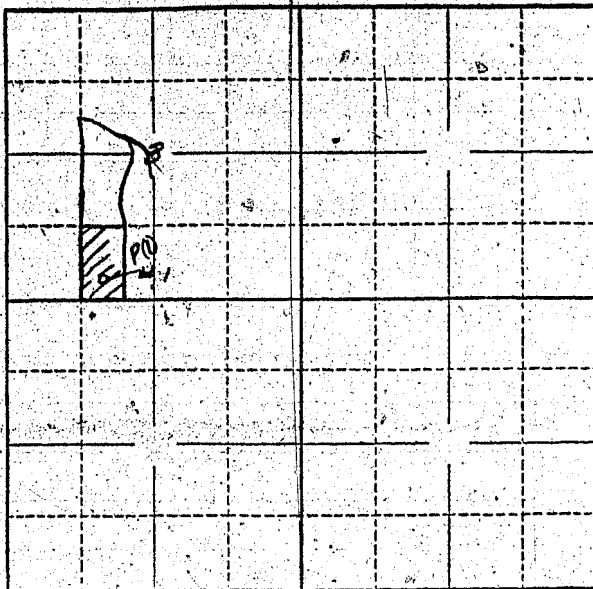
Date of test Anytime

If Flowing Well: Measured discharge _____ g.p.m. on _____
(Date)

Shut-in pressure at ground surface _____ lbs. per sq. in. on _____
(Date)

Water is controlled by _____
(Cap, valve, etc.)

Township 105 Range 310 W.M.
North



Locate well and acreage of irrigated land on plat.
Scale: 2" = 1 Mile

STATE OF OREGON

County of

} ss.

I, being first duly sworn, do hereby certify that I have read the foregoing Registration Statement and that all of the items therein contained are true to the best of my knowledge and belief.

Jack L. Stiles
(Signature of Registrant)

Subscribed and sworn to before me this day of, 19.....

My commission expires

(Notary Public)

(SEAL)

See Page GR-476 K for
CERTIFICATE OF REGISTRATION

STATE OF OREGON

County of Marion

} ss.

~~XY This is to certify that the foregoing Registration Statement was received in the office of the State Engineer on the X-X-X day of X-X-X-X-X-X-X-X-X-X 19-X-X at X-X-X-X-X o'clock X-X-X-M and has been duly recorded in said office in Book No X-X-X-X-X of Registration Statements on page X-X-X-X-X-X-X~~

Witness my hand this day of, 19.....

(State Engineer)

By

(Deputy)

GR - 476 C

Registration Statement

OF CLAIMANT OF RIGHT TO APPROPRIATE GROUND WATER

TO THE STATE ENGINEER OF OREGON:

I, Jack L Stiles
of 290 Delmar Dr Salem County of Marion
State of Oregon, do hereby make application for a certificate of registration as evidence of a right to appropriate ground water.

1. Source from which water is withdrawn is Pump Well #2
(Flowing well, pump well, infiltration trench, or tunnel)

2. Location is: 4 mi West Jefferson
(Approximate distance and direction from nearest city or town)

and is more particularly described as follows:

(a) West Boundary D.L.C. #67
(Give distance and bearing to corner of section or other legal subdivision)

being within NE 1/4 of SW 1/4 of Sec. 38-10, Twp. 10 S, Rge. 3 W
(Smallest legal subdivision) (N. or S.) (E. or W.)

or (b) within limits of recorded platted property, town or city:

in Lot _____, Block _____ of _____
(Name of plat or addition)

County of Linn
(If within city or town, give name)

3. Construction Work was begun on 1 Apr 1953 was completed on 4 Apr 53
(Date) (Date)

and the ground water claimed was first used for the purposes set out below on 10 Apr 53
(Date)

since which time the water has been used Intermittently
(Continuously or intermittently)

from 1953 to 21 May 1957
(Date) (Date)

4. Quantity of water claimed and used is 250 gallons per minute; 36 acre feet per year.

5. Purpose or Purposes for which water is used Irrigate land

(Domestic, irrigation, municipal, manufacturing, industrial, etc.)

6. Description of Well: Depth 22 feet. Type Drilled
(Dug or drilled)

diameter 10" inches. Elevation of ground at well site ? feet, mean sea level.
(As near as known)

Depth to water table 15 feet.

7. Capacity of Well: 250 g.p.m. with 0 feet drawdown.

_____ g.p.m. with _____ feet drawdown.

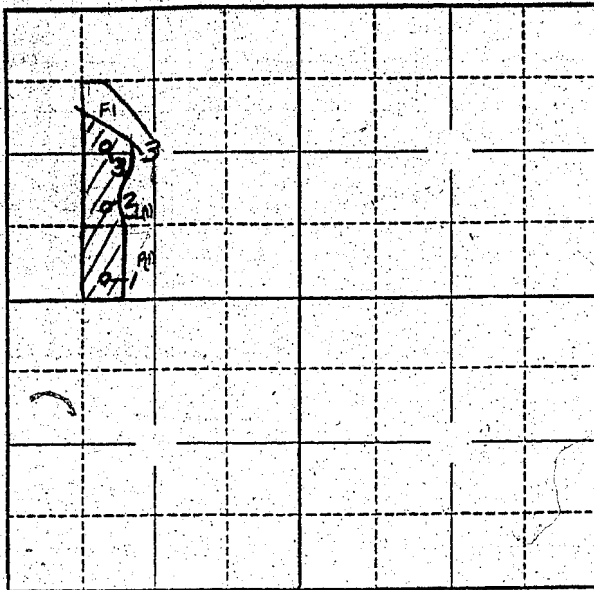
Date of test any time

If Flowing Well: Measured discharge _____ g.p.m. on _____
(Date)

Shut-in pressure at ground surface _____ lbs. per sq. in. on _____
(Date)

Water is controlled by _____
(Cap, valve, etc.)

Township 10S Range 3W W.M.
North



Locate well and acreage of irrigated land on plat.
Scale: 2" = 1 Mile

STATE OF OREGON

County of } ss.

I, _____, being first duly sworn, do hereby certify that I have read the foregoing Registration Statement and that all of the items therein contained are true to the best of my knowledge and belief.

Jack L. Stiles
(Signature of Registrant)

Subscribed and sworn to before me this day of, 19.....

My commission expires (Notary Public)

(SEAL)

See Page GR-476 K for
CERTIFICATE OF REGISTRATION

STATE OF OREGON } ss.
County of Marion

~~This is to certify that the foregoing Registration Statement was received in the office of the State Engineer on the -X-X-X- day of -X-X-X- at -X-X-X- o'clock -X-X- M. and has been duly recorded in said office in Book No. -X-X-X- of Registration Statements on page -X-X-X-X-X-~~

Witness my hand this day of, 19.....

(State Engineer)

By (Deputy)

GR - 476 G

Registration Statement

OF CLAIMANT OF RIGHT TO APPROPRIATE GROUND WATER

TO THE STATE ENGINEER OF OREGON:

I, Jack L Stiles
of 290 Delmar Drive, Salem County of Marion
State of Oregon, do hereby make application for a certificate of registration as evidence of a right to appropriate ground water.

- Source from which water is withdrawn is Pump Well #3
(Flowing well, pump well, infiltration trench, or tunnel)
- Location is: 4 mi W. Jefferson
(Approximate distance and direction from nearest city or town)

and is more particularly described as follows:

- Beginning on Wested, Bounday DLC # 67
(Give distance and bearing to corner of section or other legal subdivision)
being within SE 1/4 of NW 1/4 of Sec. 3+10, Twp. 10 S, Rge. 3 W
(Smallest legal subdivision) (N. or S.) (E. or W.)
- within limits of recorded platted property, town or city:

in Lot _____, Block _____ of _____
(Name of plat or addition)
County of Linn
(If within city or town, give name)

3. Construction Work was begun on Unknown; was completed on Unknown
and the ground water claimed was first used for the purposes set out below on Prior 1951
since which time the water has been used Intermittently
from 1951 to 21 May 1957
(Date) (Date) (Continuously or Intermittently)

4. Quantity of water claimed and used is 250 gallons per minute; 36 acre feet per year.

5. Purpose or Purposes for which water is used Irrigate Land
(Domestic, irrigation, municipal, manufacturing, industrial, etc.)

6. Description of Well: Depth 22 feet. Type 1
(Dug or drilled)
diameter 10 inches. Elevation of ground at well site ? feet, mean sea level.
Depth to water table 15 feet.
(As near as known)

7. Capacity of Well: 250 g.p.m. with 0 feet drawdown.
_____ g.p.m. with _____ feet drawdown.

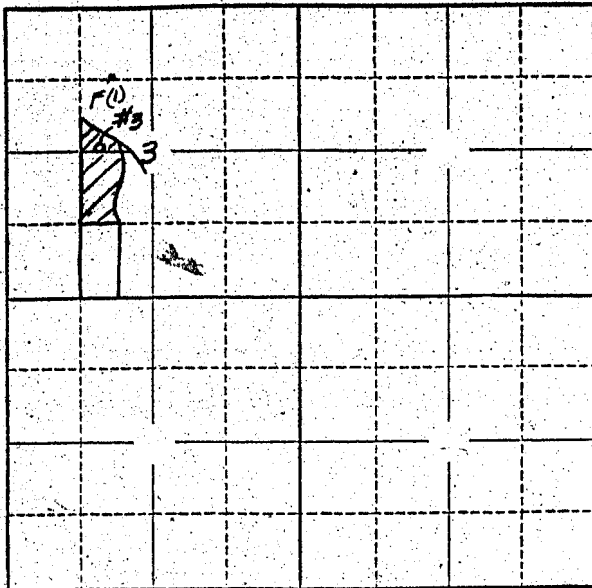
Date of test Anytime

If Flowing Well: Measured discharge ? g.p.m. on _____
(Date)

Shut-in pressure at ground surface _____ lbs. per sq. in. on _____
(Date)

Water is controlled by _____
(Cap, valve, etc.)

Township 10S Range 3W W.M.
North



Locate well and acreage of irrigated land on plat.
Scale: 2" = 1 Mile

STATE OF OREGON

County of Marion } ss.

I, Jack L. Stiles, being first duly sworn, do hereby certify that I have read the foregoing Registration Statement and that all of the items therein contained are true to the best of my knowledge and belief.

Jack L. Stiles
(Signature of Registrant)

Subscribed and sworn to before me this 21st day of May, 1957

My commission expires Sept. 8, 1962

[Signature]
(Notary Public)

(SEAL)

CERTIFICATE OF REGISTRATION

STATE OF OREGON

County of Marion } ss.

This is to certify that the foregoing Registration Statement was received in the office of the State Engineer on the 21st day of May, 1957, at 4:30 o'clock P. M. and has been duly recorded in said office in Book No. 3 of Registration Statements on page GR-476 K.

Witness my hand this 26th day of June, 1957

Lewis A. Stanley
(State Engineer)

\$16.50

By _____
(Deputy)

GR - 476 K