

RECEIVED

DEC 29 1992

WATER RESOURCES DEPT.
SALEM, OREGON

STATE OF OREGON
WATER RESOURCES DEPARTMENT

SURFACE WATER REGISTRATION STATEMENT
PRE-1909 VESTED WATER RIGHT CLAIM

1. Name of Registrant: HAYHURST RANCH
Mailing Address: 12 N. W. Hillcrest Drive
Roseburg, Oregon 97470 Telephone No: 503/673-4451

2. Source of water: Nine springs
Tributary to: Billy Creek (5 springs) and Bear Creek (4 springs)

3. Purpose(s) for which water is used: Domestic expanded and stockwater
(Irrigation, Stockwater, Domestic, Hydroelectric power, Industrial, Etc.)
If irrigation, total number of acres irrigated: _____

4. Priority Date
a) Date of first use: January 1, 1902
b) Date water use development first initiated: January 1, 1902
c) Name of party who initiated development: John McKirdy

5. Amount of water claimed: 0.015 CFS, in CFS or GPM
(Water put to beneficial use)

6. Location of place of use:
25 & 36 Sections, Township 22S N/S, Range 6W E/W.
____ Sections, Township ____ N/S, Range ____ E/W.
(Attach additional pages if necessary)

7. Usual period of use: Jan / 1 to Dec / 31
month day month day


8. Remarks: See supplemental sheets

9. Total fees submitted with claim: \$400

Notarized Statement Signed by Claimant.


STATE OF OREGON)
: ss
County of Douglas)

I, Dudley C. Walton, having been duly sworn,
depose and say that I, and being the claimant of the existing surface
water right described herein, have read the contents of this claim and
to the best of my knowledge all of the matters stated herein
are true and correct.




Signature of Claimant Dudley C. Walton

Signed and attested before me this 28th day of December, 19 92



Donna J. Hopkins

NOTARY PUBLIC for the State of Oregon
My Commission Expires SEAL 9-3-94


**THIS FORM MUST BE ACCOMPANIED BY A MAP PREPARED BY A
CERTIFIED WATER RIGHT EXAMINER (CWRE).**

Certified Water Right Examiner

Name: JAMES F. GOSSON CWRE#: 054

Address: 580 S. State St., Sutherlin, OR 97479

Telephone: 503/459-2243