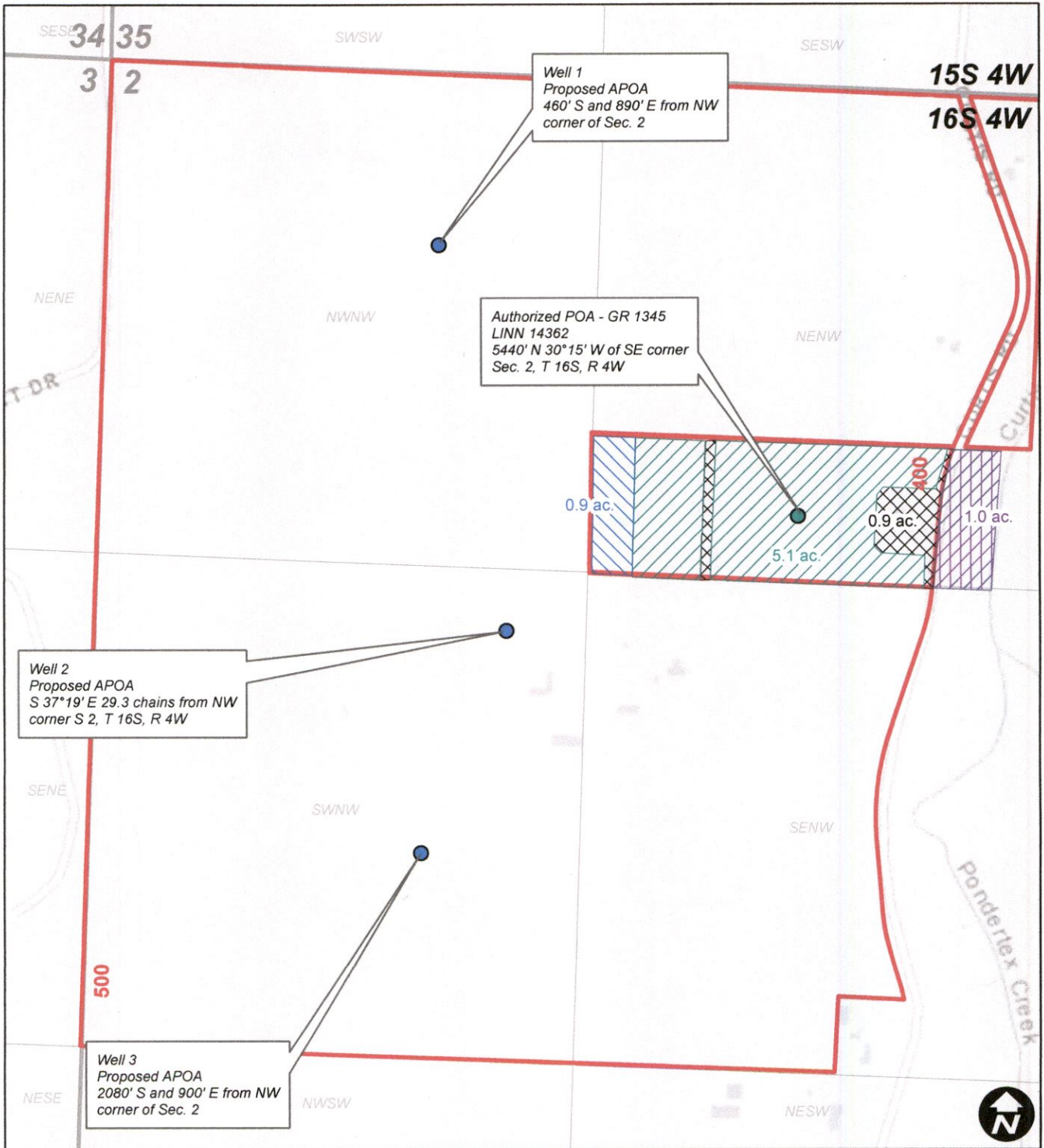



GR 1345 - Groundwater Registration Modification Demergasso



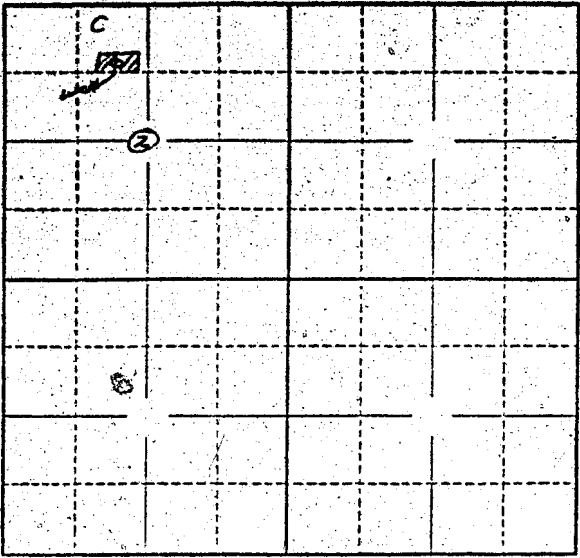
- GR 1345 FROM
- GR 1345 TO
- GR 1345 No POU Change
- Taxlots
- GR 1345 No Change



WILL MCGILL SURVEYING, LLC
 | 15333 Pletzer Rd. SE, Turner, OR 97392
 | 503-510-3026, willmcgill.surveying@gmail.com

RECEIVED
 DEC 06 2019
 OWRD

13302 -



Locate well and acreage of irrigated land on plat.
Scale: 2" = 1 Mile

STATE OF OREGON

County of Linn } ss.

I, H. L. Ross being first duly sworn, do hereby certify that I have read the foregoing Registration Statement and that all of the items therein contained are true to the best of my knowledge and belief.

H L Ross

(Signature of Registrant)

Subscribed and sworn to before me this 14th day of March, 19 58

My commission expires August 13, 1958

Wm. J. ...
(Notary Public)
Notary Public for Oregon

(SEAL)

CERTIFICATE OF REGISTRATION

STATE OF OREGON } ss.
County of Marion

This is to certify that the foregoing Registration Statement was received in the office of the State Engineer on the 4th day of April, 19 58, at 5:00 o'clock A.M. and has been duly recorded in said office in Book No. 6 of Registration Statements on page GR-1301

Witness my hand this 20th day of October, 19 58

Lewis A. Stanley
(State Engineer)

By _____ (Deputy)