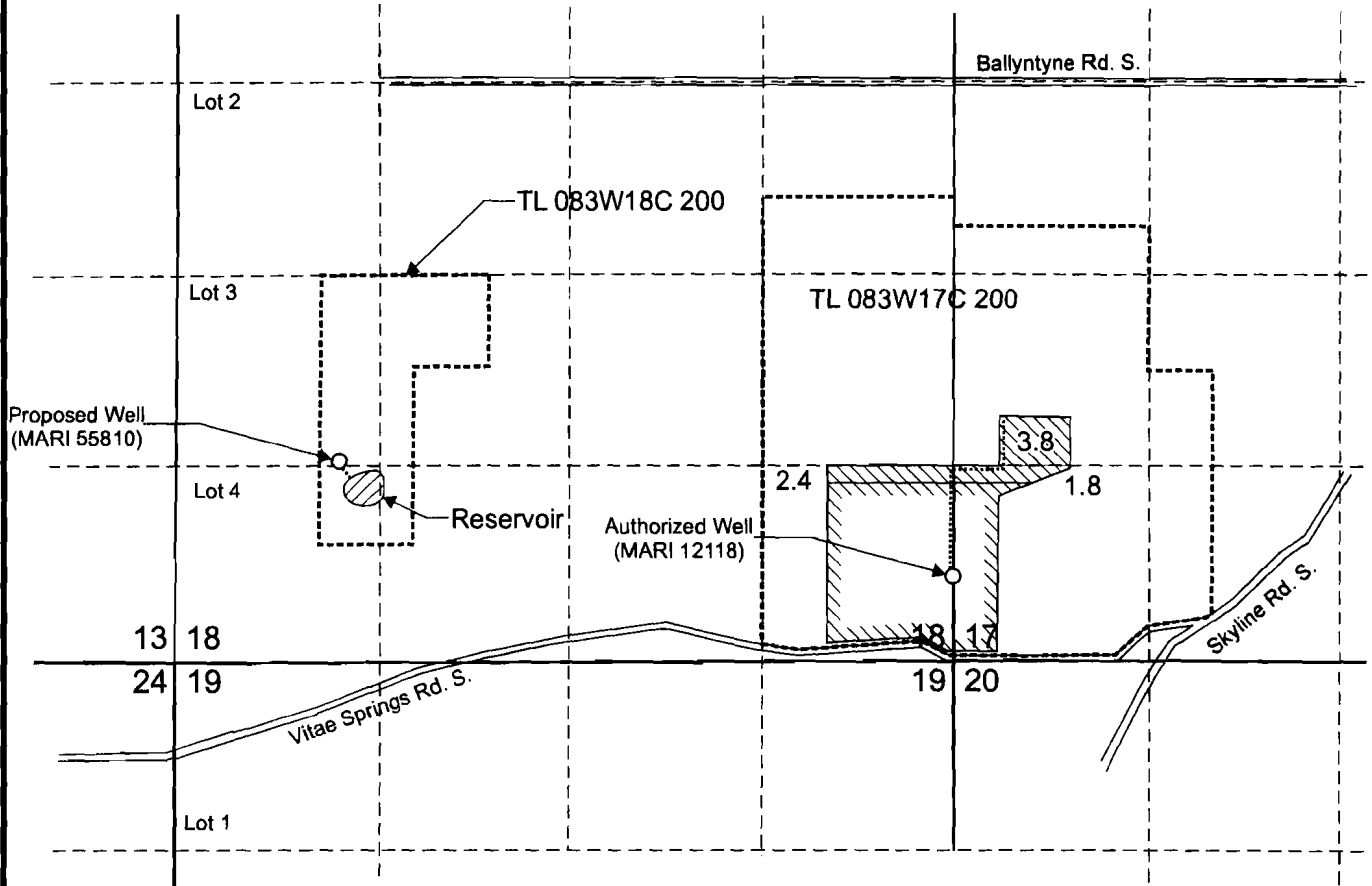



T.8S. R.3W. Sec. 17 & 18, W.M.



Authorized Well (MARI 12118) is located 580 feet north and 10 feet west from the SE corner of Section 18.

Proposed Well (MARI 55810) is located 1,390 feet north and 1,130 feet east from the SW corner of Section 18.

 "From" area (8.0 Acres) under GR-1455 affected by this modification.

 Remaining area (29.91 acres) under GR-1455.

 Reservoir completed under Certificate 86477 affected by this modification.


----- Tax lot boundary

..... Water conveyance mainline

RECEIVED

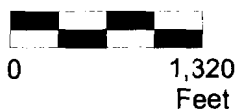
APR 09 2013

WATER RESOURCES DEPT
SALEM, OREGON



EXPIRATION DATE: 6/30/2013

Scale: 1" = 1,320'



This map was prepared for the purpose of identifying the location of a water right only and is not intended to provide legal dimensions or location of property ownership lines.



Groundwater Registration Modification
GR-1455

Jeff Zeeb

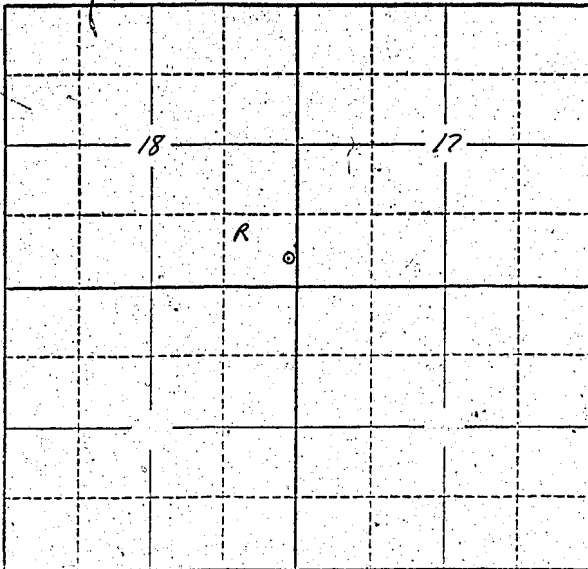
T.8S. R.3W. Sec. 17 & 18, W.M.

Pacific Hydro-Geology Inc.

02/2013

ZeebGRModMap.cdr

T011568



Locate well and acreage of irrigated land on plat.

Scale: 2" = 1 Mile

STATE OF OREGON

County of Marion } ss.

I, Adrian R. Withus, being first duly sworn, do hereby certify that I have read the foregoing Registration Statement and that all of the items therein contained are true to the best of my knowledge and belief.

Adrian R. Withus

(Signature of Registrant)

Subscribed and sworn to before me this 11 day of April, 1958

My commission expires 11/1/58

Mark B. ...

(Notary Public)

(SEAL)

CERTIFICATE OF REGISTRATION

STATE OF OREGON

County of Marion } ss.

This is to certify that the foregoing Registration Statement was received in the office of the State Engineer on the 21st day of April, 1958, at 10³⁰ o'clock A. M. and has been duly recorded in said office in Book No. 7 of Registration Statements on page GR-1404.

~~Construction shall be completed by 12 and the water completely applied to irrigation by 12~~

Witness my hand this 20th day of October, 1958

Lewis A. Stanley

(State Engineer)

By ...

(Deputy)

GR-1404