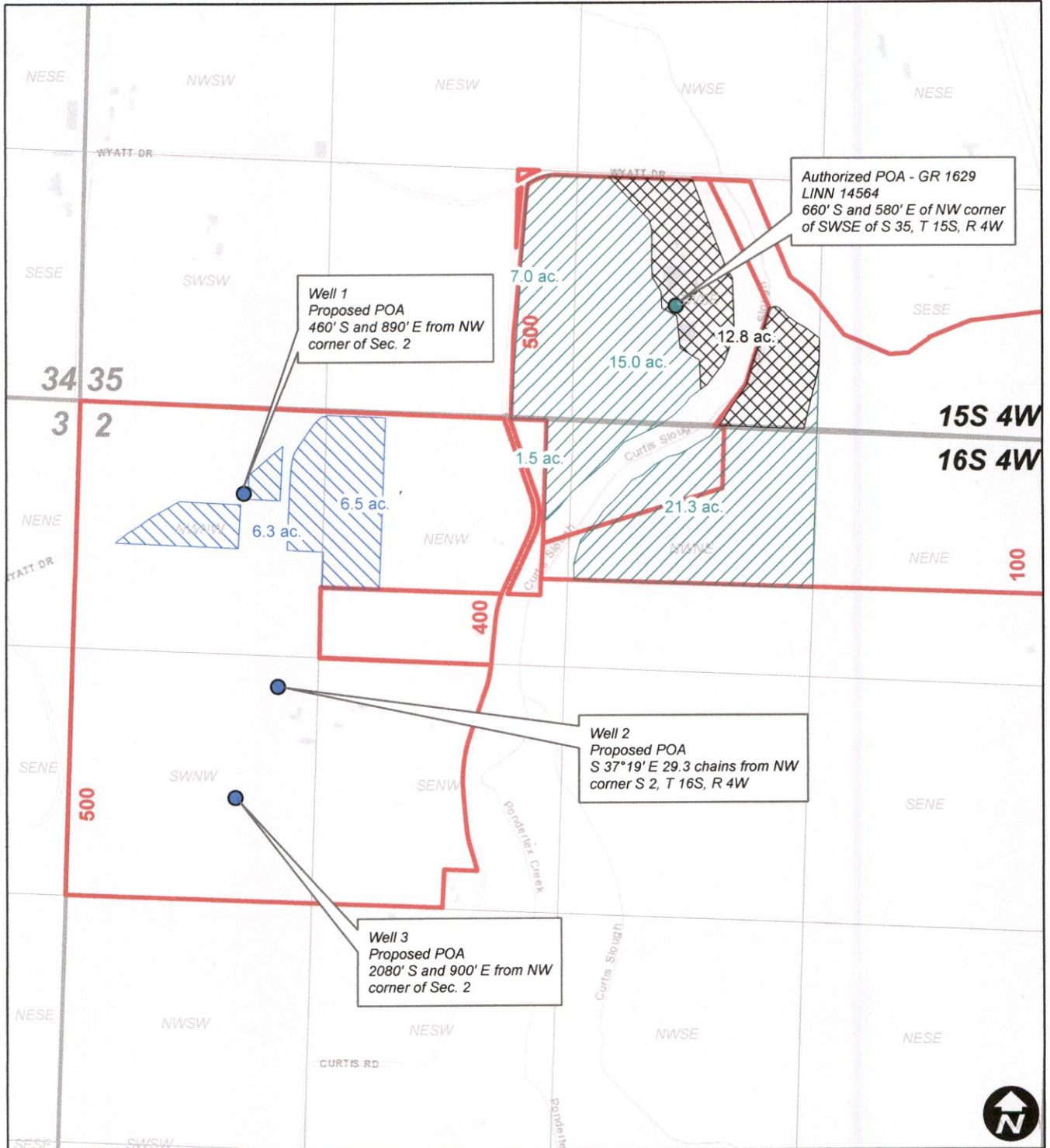






# GR 1629 - Groundwater Registration Modification Demergasso



-  GR 1629 FROM
-  GR 1629 TO
-  GR 1629 No Change
-  Taxlots

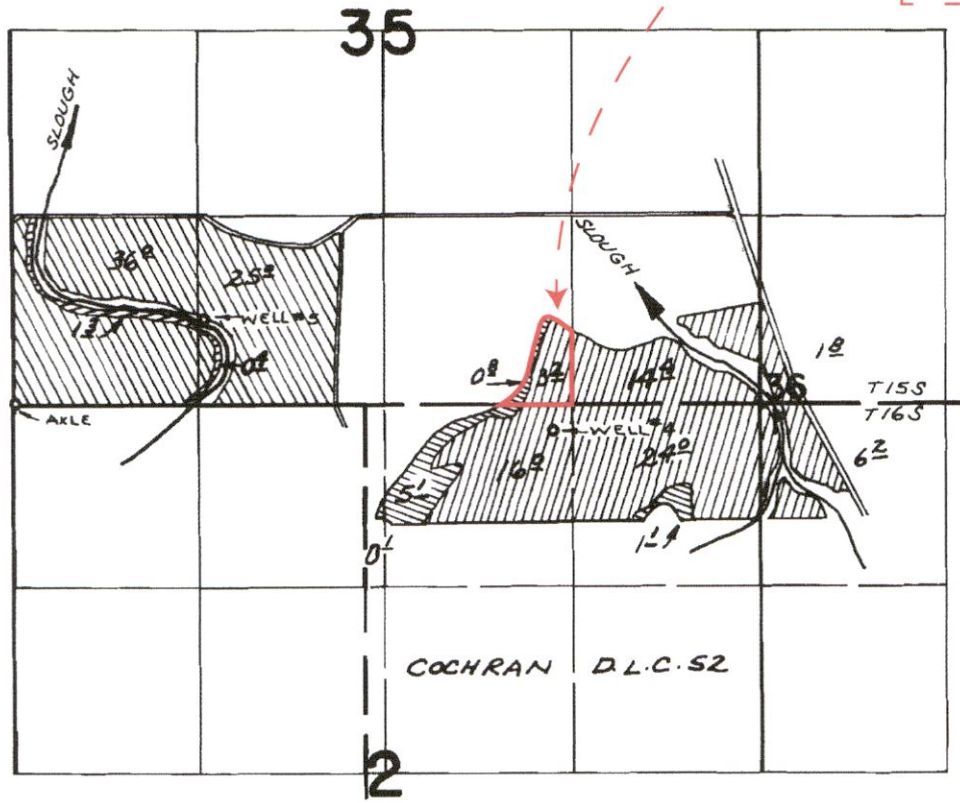


RECEIVED  
DEC 06 2019  
OW

**WILL MCGILL SURVEYING, LLC**  
 | 15333 Pletzer Rd. SE, Turner, OR 97392  
 | 503-510-3026, willmcgill.surveying@gmail.com

# T.15 & 16S.R.4W.W.M.

Cancel 3.2 acres of supplemental irrigation and 0.8 acres of primary irrigation in SWSE QQ.



PERMIT PRIMARY      PERMIT PRIMARY  
 G-2637 SUPPLEMENTAL      G-2636 SUPPLEMENTAL  
 WELLS LOC: 600' N & 1350' E ; 180' S & 3810' E, BOTH FROM S.W. COR. SEC. 35

RECEIVED  
DEC 06 2019  
OWRD


## FINAL PROOF SURVEY UNDER

Application No. ~~G-2638~~ <sup>G-2637</sup> Permit No. ~~G-2637~~ <sup>G-2636</sup>  
 IN NAME OF

MARIE DETERING & THE ESTATE OF GERALD W. DETERING

Surveyed OCT. 22, 1973., by R. MUGKEN

13299 -



Locate well and acreage of irrigated land on plat.  
Scale: 2" = 1 Mile

STATE OF OREGON }  
County of Linn } ss.

I, Gerald W. and Marie Detering, being first duly sworn, do hereby certify that I have read the foregoing Registration Statement and that all of the items therein contained are true to the best of my knowledge and belief.

Marie Detering Gerald W. Detering  
(Signature of Registrant)

Subscribed and sworn to before me this 31st day of March, 1958.

My commission expires October 4, 1961  
Henry A. Tyler  
(Notary Public)

(SEAL)

**CERTIFICATE OF REGISTRATION**

STATE OF OREGON }  
County of Marion } ss.

This is to certify that the foregoing Registration Statement was received in the office of the State Engineer on the 29th day of May, 1958, at 8:00 o'clock A. M. and has been duly recorded in said office in Book No. 7 of Registration Statements on page GR-1593

Witness my hand this 7th day of January, 1959  
Henry A. Stanley  
(State Engineer)

By \_\_\_\_\_  
(Deputy)

#1920