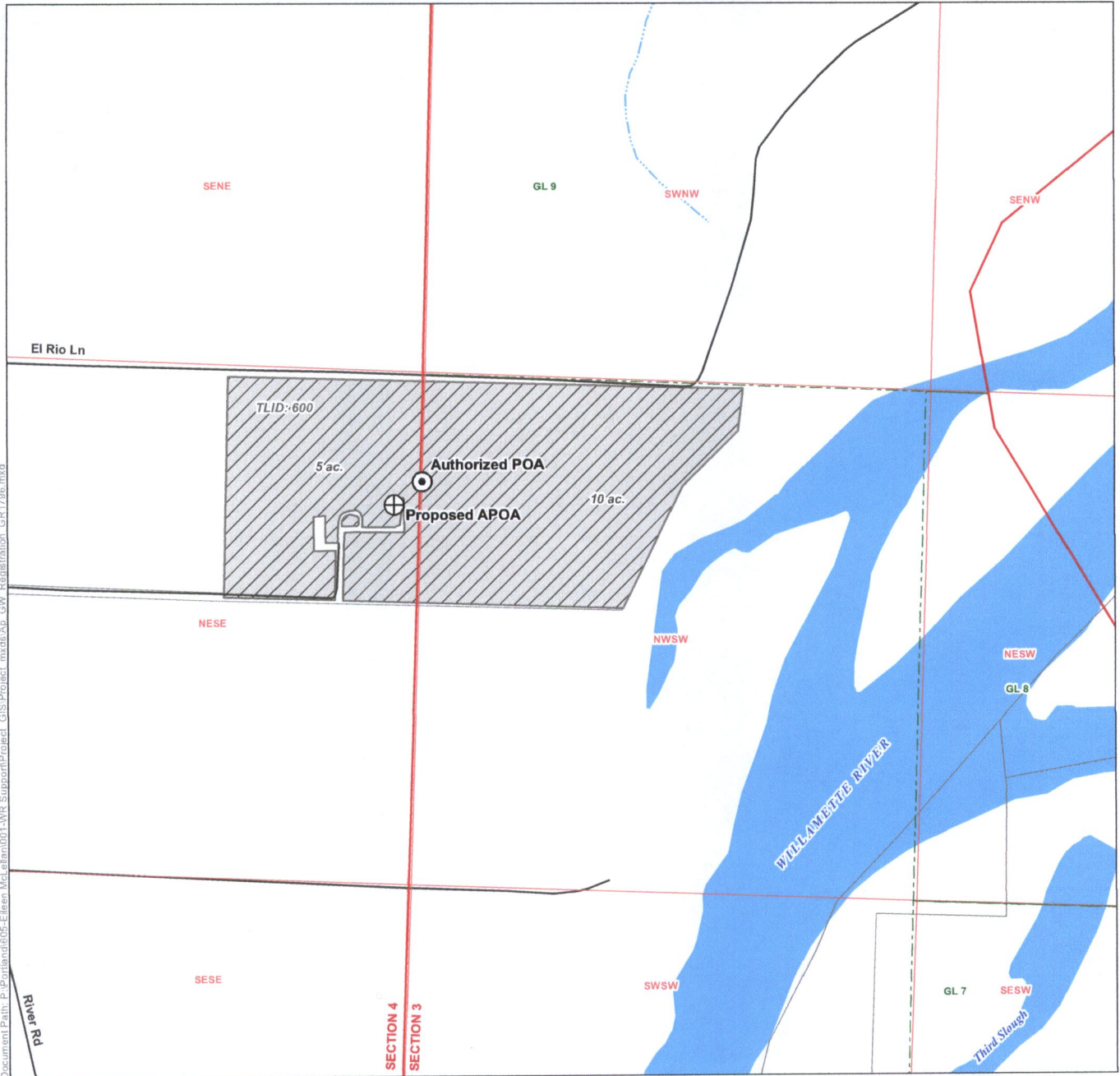


Application for Ground Water Registration Modification in the Name of MWE, LLC

Groundwater Registration 1796

Township 16 South, Range 4 West (W.M.)



Document Path: P:\Portfolios\05-Eileen McEllean\001-WR Support\Project_GIS\Project.mxd, Ap_GW_Registration_GR1796.mxd

LEGEND

- Current Authorized Point of Appropriation (POA)
- Proposed Point of Appropriation (POA)
- Place of Use (POU)
- Tax Lot
- Road
- Watercourse, Perennial
- Watercourse, Intermittent
- Waterbody

POA LOCATION DESCRIPTION

Authorized POA

Located 300 feet South and 5 feet East from the West quarter corner of Section 3, Township 16 South, Range 4 West (W.M.)

Proposed APOA

Located 340 feet South and 70 feet West from the East quarter corner of Section 4, Township 16 South, Range 4 West (W.M.)

NOTE

The groundwater registration GR-1796 is for irrigation of 15.0 acres. To the best of MWE, LLC's knowledge, the above identified place of use is the land that has historically been farmed within tax lot 600 under the registration. MWE, LLC believes the above identified place of use is a more accurate representation of the intended place of use for the registration than the hand-drawn map in the registration or the map shown on WRIS.

RECEIVED

MAR 12 2018

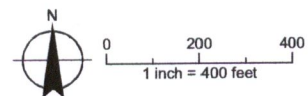
OWRD

DISCLAIMER

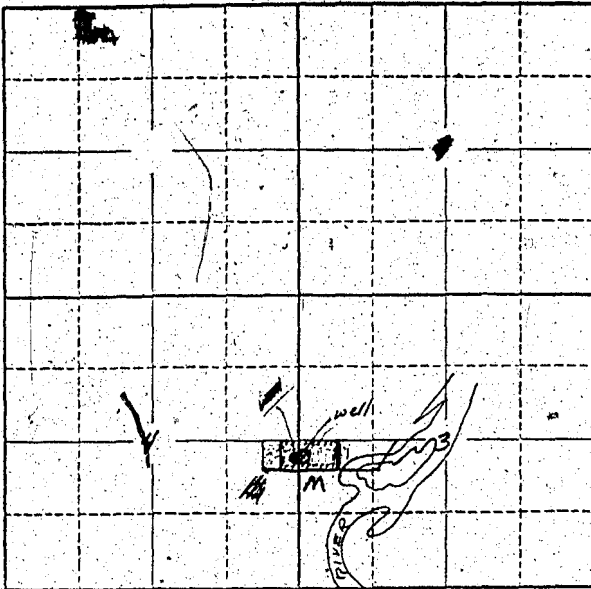
This map was prepared for the purpose of identifying the location of a water right only and it is not intended to provide legal dimensions or location of property ownership lines.

MAP NOTES

Date: January 30, 2018
Data Sources: BLM, OWRD, ESRI, Linn Co., Lane Co., USGS



North



Locate well and acreage of irrigated land on plat.

Scale: 2" = 1 Mile

STATE OF OREGON

County of WASCO } ss.

I, Vern Rishell, being first duly sworn, do hereby certify that I have read the foregoing Registration Statement and that all of the items therein contained are true to the best of my knowledge and belief.

Vern Rishell
(Signature of Registrant)

Subscribed and sworn to before me this 27th day of June, 1958

My commission expires March 14, 1962

Levan L. Biggs
(Notary Public)

(SEAL)

CERTIFICATE OF REGISTRATION

STATE OF OREGON } ss.
County of Marion

This is to certify that the foregoing Registration Statement was received in the office of the State Engineer on the 25th day of June, 1958, at 8:00 o'clock A.M. and has been duly recorded in said office in Book No. 16 of Registration Statements on page GR-3995

Witness my hand this 15th day of March, 1960

Walter A. Stanley
(State Engineer)

By _____ (Deputy)

\$ 15.00