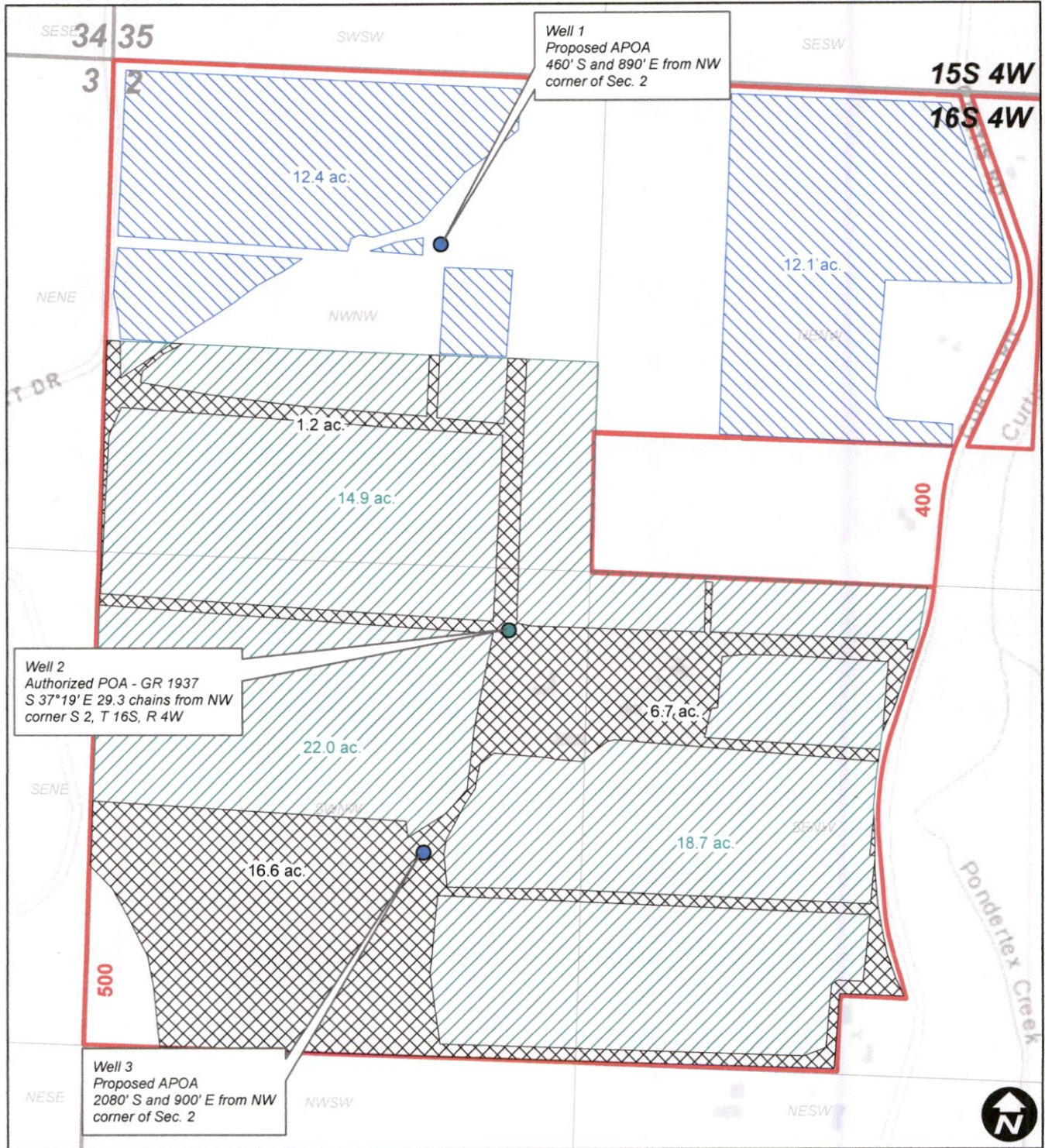






RECEIVED

DEC 06 2019

OWRD

# GR 1937 - Groundwater Registration Modification Demergasso



-  GR 1937 FROM
-  GR 1937 TO
-  GR 1937 No POU Change
-  Taxlots

0 200 400 800 Feet

 **WILL MCGILL SURVEYING, LLC**  
 | 15333 Pletzer Rd. SE, Turner, OR 97392  
 | 503-510-3026, willmcgillsurveying@gmail.com

13303 -

W.R. 614

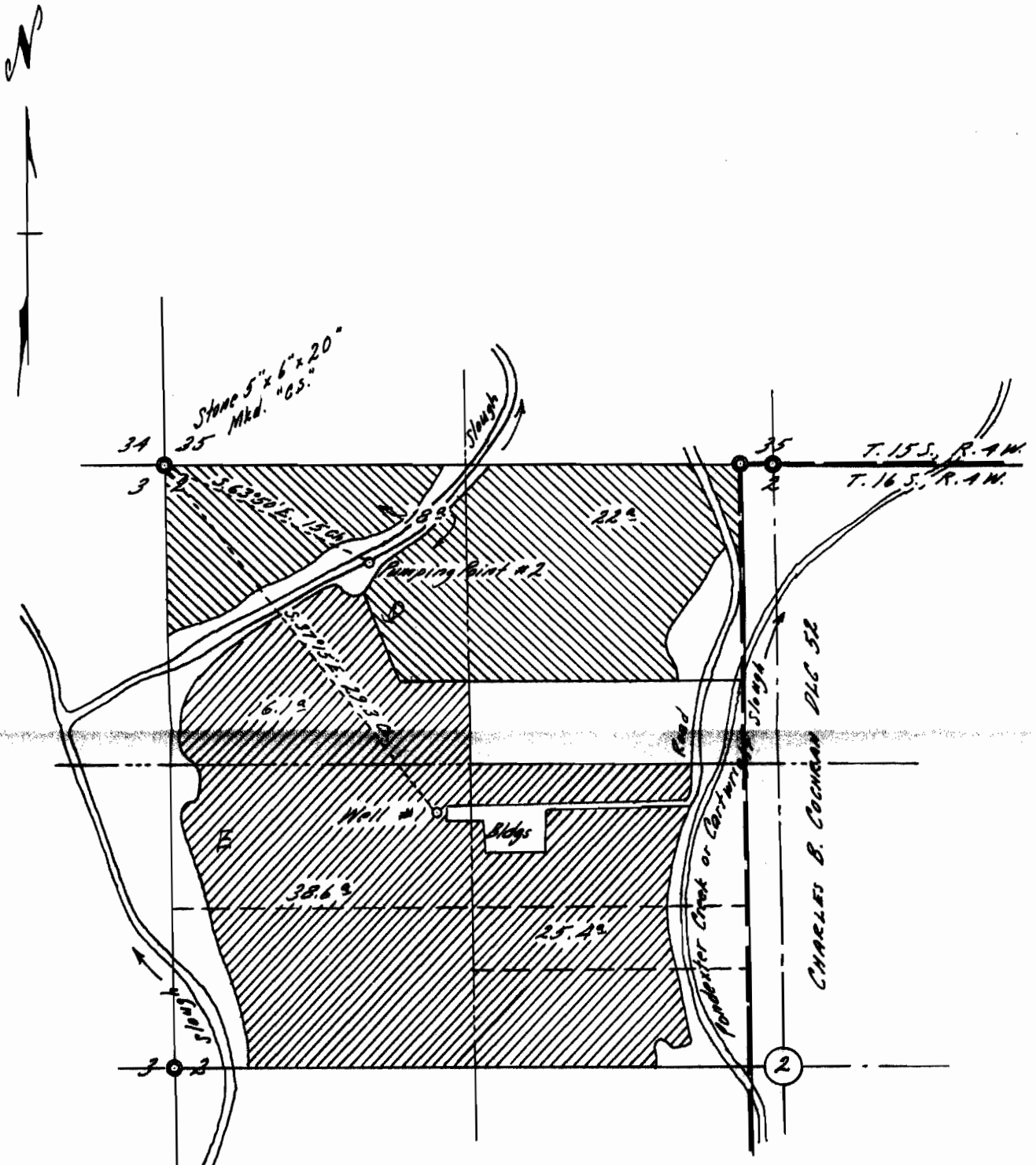
VICTOR J. HAFFNER

SEC. 2, T. 16 S., R. 4 W., W.M., LINN CO., ORE.

Scale: 1" = 10 Chains

June 25, 1958

ORRIS A. CARNEGIE  
DEP. CO. SURVEYOR



Elev. of well approx. 330 Ft. above MSL  
(from U.S. G.S. map)

This map drawn from County Records  
(c.s. 1478)

REGISTERED  
OREGON  
LAND SURVEYOR

*Orris A. Carnegie*

MAY 9, 1947  
ORRIS A. CARNEGIE  
213

Application No. 32441  
Permit No. 25608

North


Locate well and acreage of irrigated land on plat.

Scale: 2" = 1 Mile

STATE OF OREGON

County of Linn } ss.

I, Victor J. Haffner, being first duly sworn, do hereby certify that I have read the foregoing Registration Statement and that all of the items therein contained are true to the best of my knowledge and belief.

*Victor J. Haffner*  
(Signature of Registrant)

Subscribed and sworn to before me this 7 day of July, 1958.

My commission expires 8-10-59

*Ray John*  
(Notary Public)

(SEAL)

CERTIFICATE OF REGISTRATION

STATE OF OREGON } ss.  
County of Marion

This is to certify that the foregoing Registration Statement was received in the office of the State Engineer on the 7th day of July, 1958, at 400 o'clock P. M. and has been duly recorded in said office in Book No. 8 of Registration Statements on page GR 1865.

Witness my hand this 26th day of January, 1959

*Lewis A. Stanley*  
(State Engineer)

By \_\_\_\_\_ (Deputy)

\$ 22.65