

Locate well and acreage of irrigated land on plat.  
Scale: 2" = 1 Mile

STATE OF OREGON  
County of Polk } ss.

I, Randall Walker, being first duly sworn, do hereby certify that I have read the foregoing Registration Statement and that all of the items therein contained are true to the best of my knowledge and belief.

Randall Walker  
(Signature of Registrant)

Subscribed and sworn to before me this 17th day of October, 1956

My commission expires November 10 57 Gwen Evans  
(Notary Public)

(SEAL)

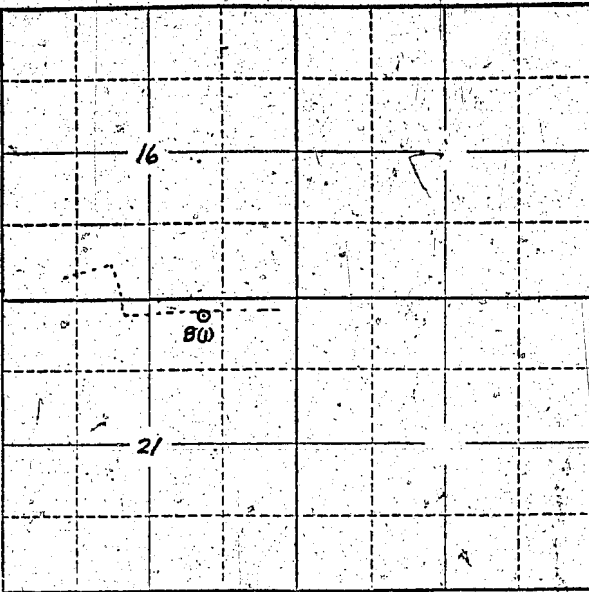
SEE PAGE GR-217-W FOR  
CERTIFICATE OF REGISTRATION

STATE OF OREGON  
County of Marion } ss.

This is to certify that the foregoing Registration Statement was received in the office of the State Engineer on the ~~X-X-X~~ day of ~~X-X-X~~ A.D. 19~~X-X-X~~ and has been duly recorded in said office in Book No. ~~X-X-X-X-X-X-X-X-X-X-X-X-X-X-X-X-X-X~~ of Registration Statements on page ~~X-X-X-X-X~~.  
The State Engineer's stamp completely applied to the original copy by ~~X-X-X-X-X-X-X-X-X-X-X-X-X-X-X-X-X-X~~.  
Witness my hand and the seal of the State Engineer on this ~~X-X-X~~ day of January, ~~X-X-X-X-X-X-X-X~~.

(State Engineer)  
By .....  
(Deputy)

Township 8 S Range 4 W, W.M. North



Locate well and acreage of irrigated land on plat.  
Scale: 2" = 1 Mile

STATE OF OREGON  
County of Polk } ss.

I, Garson Walker, being first duly sworn, do hereby certify that I have read the foregoing Registration Statement and that all of the items therein contained are true to the best of my knowledge and belief.

Garson Walker  
(Signature of Registrant)

Subscribed and sworn to before me this 17th day of October, 1956

My commission expires 11-10-59  
Queen Paine  
(Notary Public)

(SEAL)

SEE PAGE GR-247-W FOR  
CERTIFICATE OF REGISTRATION

STATE OF OREGON  
County of Marion } ss.

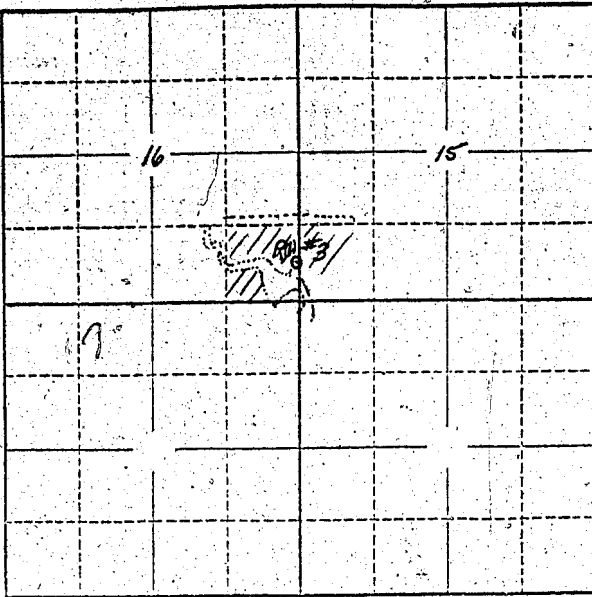
~~This document is a copy of the foregoing Registration Statement for record in the office of the State~~

Witness my hand this ..... day of ....., 19.....

(State Engineer)

By \_\_\_\_\_ (Deputy)

GR-247G



Locate well and acreage of irrigated land on plat.  
Scale: 2" = 1 Mile

STATE OF OREGON }  
County of Polk } ss.

I, Garlon Walker, being first duly sworn, do hereby certify that I have read the foregoing Registration Statement and that all of the items therein contained are true to the best of my knowledge and belief.

Garlon Walker  
(Signature of Registrant)

Subscribed and sworn to before me this 17th day of October, 1951

Orren Powers  
(Notary Public)

My commission expires 11-10-54

(SEAL)

SEE PAGE GR-247-W FOR  
CERTIFICATE OF REGISTRATION

STATE OF OREGON }  
County of Marion } ss.

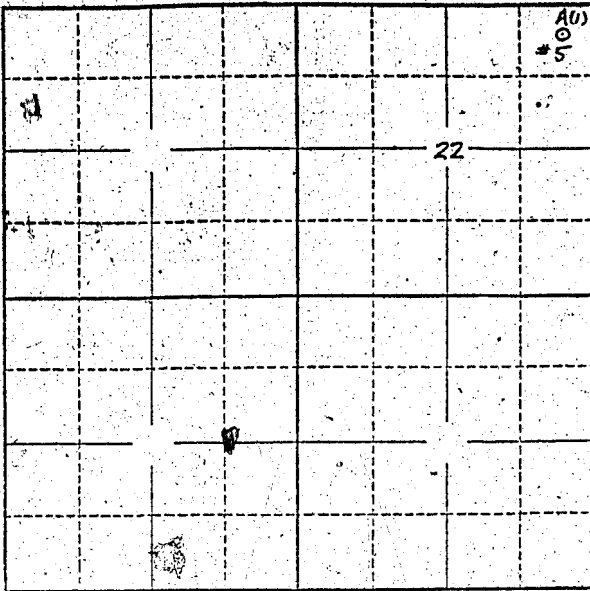
~~This is to certify that the foregoing Registration Statement was recorded in the office of the State Engineer on this day of 1951 and that the construction work thereon is complete and the water completely applied to the land hereby.~~

Witness my hand this ..... day of ....., 19.....

.....  
(State Engineer)

By .....  
(Deputy)





Locate well and acreage of irrigated land on plat.

Scale: 2" = 1 Mile

STATE OF OREGON

County of Polk } ss.

I, Gordon Walker, being first duly sworn, do hereby certify that I have read the foregoing Registration Statement and that all of the items therein contained are true to the best of my knowledge and belief.

Gordon Walker  
(Signature of Registrant)

Subscribed and sworn to before me this 11th day of October, 1956

My commission expires 11-10-1957  
Everett Roush  
(Notary Public)

(SEAL)

SEE PAGE GR-247-N FOR  
CERTIFICATE OF REGISTRATION

STATE OF OREGON

County of Marion } ss.

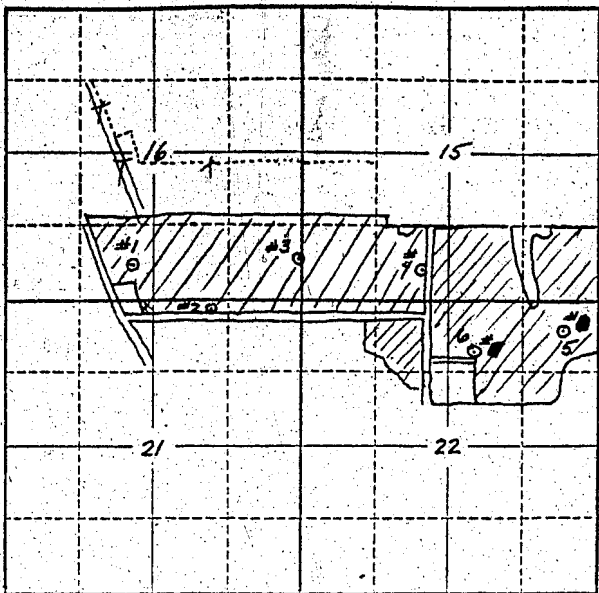
~~This is to certify that the foregoing Registration Statement was received in the office of the State Engineer on this day of 1956 and that the same has been recorded in said office in Book No. 10 of the Registration Statements for 1956 and that the same is hereby certified to be a true and correct copy of the original as filed in the office of the State Engineer.~~

Witness my hand this \_\_\_\_\_ day of \_\_\_\_\_, 19\_\_\_\_\_

(State Engineer)

By \_\_\_\_\_  
(Deputy)

Township 8S Range 4W, W.M.  
North



Locate well and acreage of irrigated land on plat.

Scale: 2" = 1 Mile

STATE OF OREGON

County of Polk } ss.

I, Gordon Walker, being first duly sworn, do hereby certify that I have read the foregoing Registration Statement and that all of the items therein contained are true to the best of my knowledge and belief.

Gordon Walker  
(Signature of Registrant)

Subscribed and sworn to before me this 11th day of October, 1956.

My commission expires 11-10-1957 Ernest Thomas  
(Notary Public)

(SEAL)

**CERTIFICATE OF REGISTRATION**

STATE OF OREGON }  
County of Marion } ss.

This is to certify that the foregoing Registration Statement was received in the office of the State Engineer on the 11th day of October, 1956, at 10:30 o'clock A. M. and has been duly recorded in said office in Book No. 2 of Registration Statements on page GR-247-W

~~CERTIFICATE OF REGISTRATION FOR THE STATE OF OREGON TO BE COMPLETED BY THE REGISTRANT AND THE STATE ENGINEER AND TO BE FILED IN THE OFFICE OF THE STATE ENGINEER.~~

Witness my hand this 15th day of January, 1957.

Lewis A. Stanley  
(State Engineer)

By \_\_\_\_\_ (Deputy)

GR-247 W