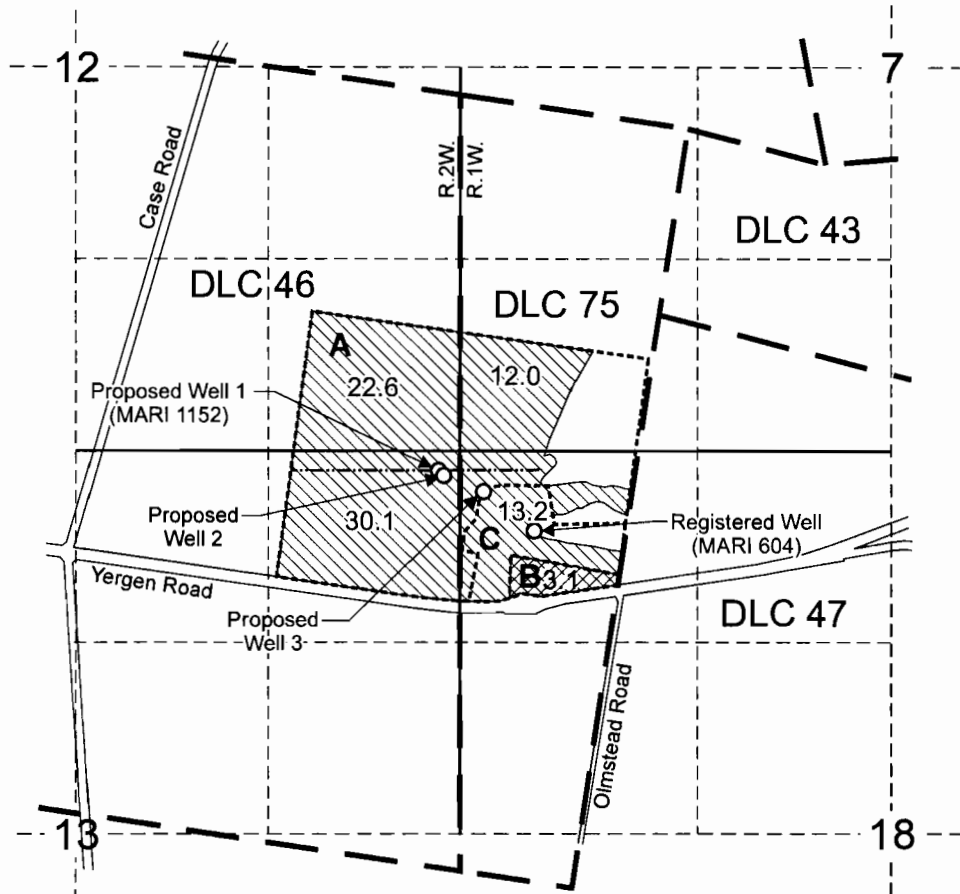




T.4S. R.1W. Sec. 7 & 18, and T.4S. R.2W. Sec. 12 & 13, W.M.



Registered Well (MARI 604) is located 550 feet south and 510 feet east from the NW corner, Section 18. Proposed Well 1 (MARI 1152) is located 2,880 feet north and 910 feet west from the SE corner, DLC 75. Proposed Well 2 is located 2,840 feet north and 870 feet west from the SE corner, DLC 75. Proposed Well 3 is located 2,730 feet north and 600 feet west from the SE corner, DLC75.

-  Area (77.9 Acres) irrigated under GR-2687 affected by this modification.
-  Remaining Area (3.1 Acres) under GR-2687 **not** affected by this modification.


- Tax lot boundary
- Irrigation Main Line

- A** TL 4 2W 13 100
- B** TL 4 1W 18 800
- C** TL 4 1W 18 900

RECEIVED

OCT 13 2010

WATER RESOURCES DEPT
SALEM, OREGON



EXPIRATION DATE: 6/30/2016

This map was prepared for the purpose of identifying the location of a water right only and is not intended to provide legal dimensions or location of property ownership lines.

Scale: 1" = 1,320'



GroundWater Registration Modification Map

Twila M. Wettstein Trust
T.4S. R.1W. Sec. 7 & 18, and
T.4S. R.2W. Sec. 12 & 13, W.M.

Pacific Hydro-Geology Inc.

10/2010