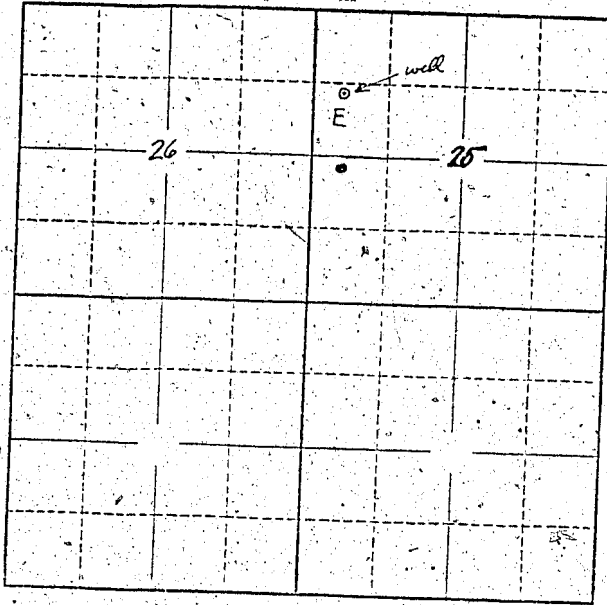


Township 15 Range 10W, W.M.
North



Locate well and acreage of irrigated land on plat.

Scale: 2" = 1 Mile

STATE OF OREGON

County of Clatsop } ss.

I, Howard T. Edwards, being first duly sworn, do hereby certify that I have read the foregoing Registration Statement and that all of the items therein contained are true to the best of my knowledge and belief.

Subscribed and sworn to before me this 31st day of July, 1958

My commission expires Nov. 3 1958

(Signature of Registrant)

Howard T. Edwards
(Notary Public)

(SEAL)

CERTIFICATE OF REGISTRATION

STATE OF OREGON

County of Marion } ss.

This is to certify that the foregoing Registration Statement was received in the office of the State Engineer on the 31st day of July, 1958, at 8:00 o'clock PM and has been duly recorded in said office in Book No. 14 of Registration Statements on page GR-3299

Witness my hand this 31st day of July, 1958

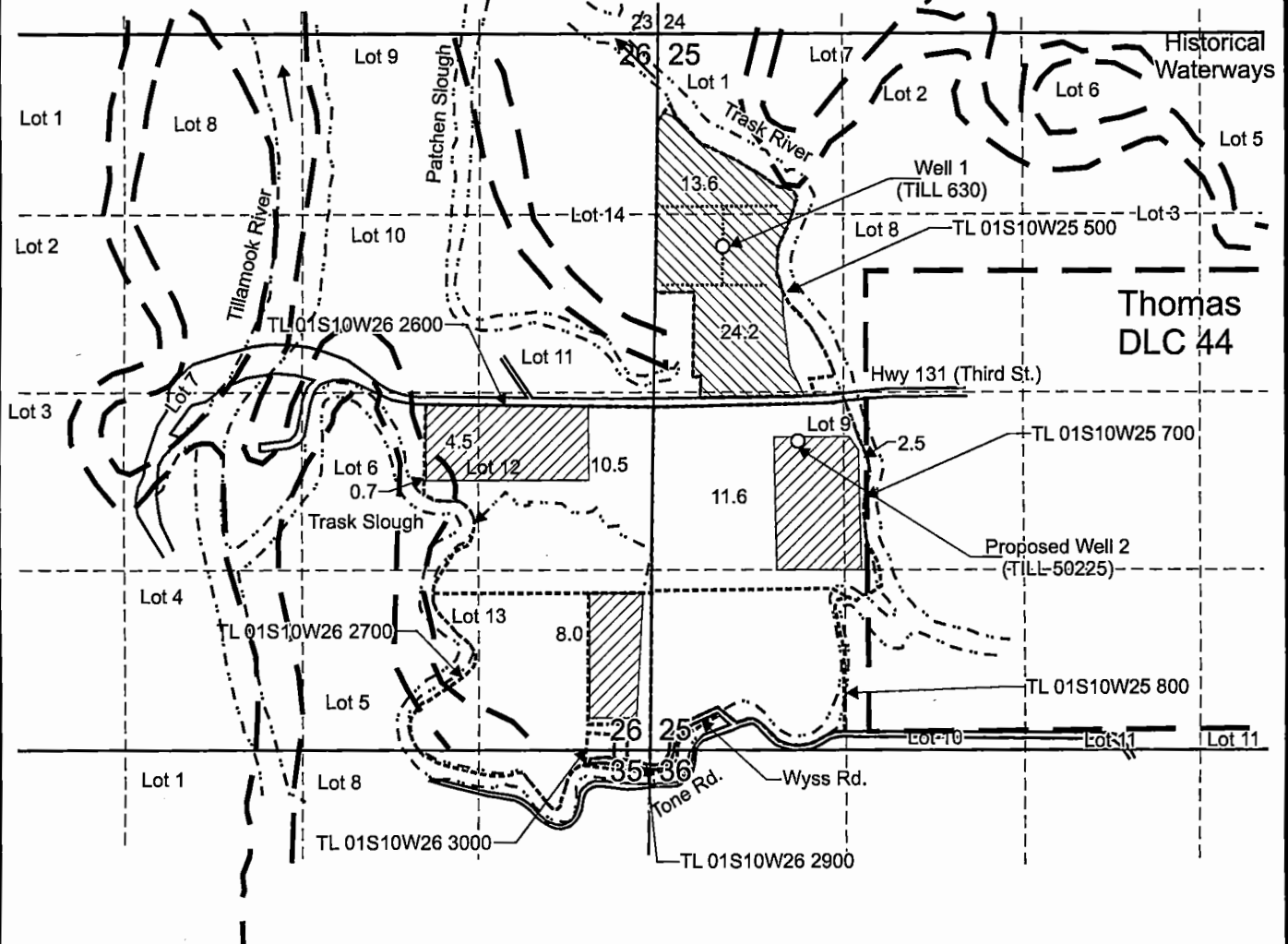
(State Engineer)

By

(Deputy)

GR - 3299

T.1S. R.10W. Sec. 25 & 26, W.M.



Authorized Well 1 (TILL 630) is located 240 feet south and 490 feet east from the SW corner, NWNW, Section 25.
Proposed Well 2 (TILL 50225) is located 320 feet south and 1,075 feet east from the W1/4 corner, Section 25.

"From" area (37.8 Acres) irrigated under GR-3593, priority date October 31, 1954.

"To" area (37.8 Acres) to be irrigated under GR-3593, priority date October 31, 1954.

----- Tax lot boundary


— . — Donation Land Claim boundary

..... Water main line

RECEIVED

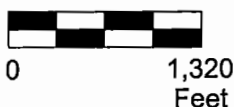
MAR 26 2019

OWRD



EXPIRATION DATE: 6/30/2019

Scale: 1" = 1,320'



This map was prepared for the purpose of identifying the location of a water right only and is not intended to provide legal dimensions or location of property ownership lines.

**Groundwater Registration
Modification Map GR-3593**

Jenck Farms, LLC c/o Joe Jenck
T.1S. R.10W. Sec. 25 & 26, W.M.

Pacific Hydro-Geology Inc.

07/2018
Rev. 03/2019