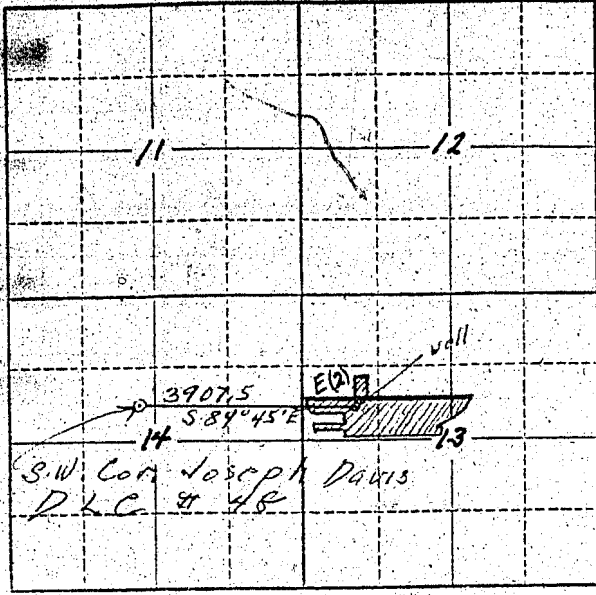


Township 17S Range 4W, W.M.  
North



Locate well and acreage of irrigated land on plat.  
Scale: 2" = 1 Mile

STATE OF OREGON }  
County of LANE } ss.

I, James D. Brown being first duly sworn, do hereby certify that I have read the foregoing Registration Statement and that all of the items therein contained are true to the best of my knowledge and belief.

James D. Brown  
(Signature of Registrant)

Subscribed and sworn to before me this 18 day of January, 1957.

My commission expires Dec. 11-1958  
Orin C. Davis  
(Notary Public)

(SEAL)

See Page GR-363 K for  
**CERTIFICATE OF REGISTRATION**

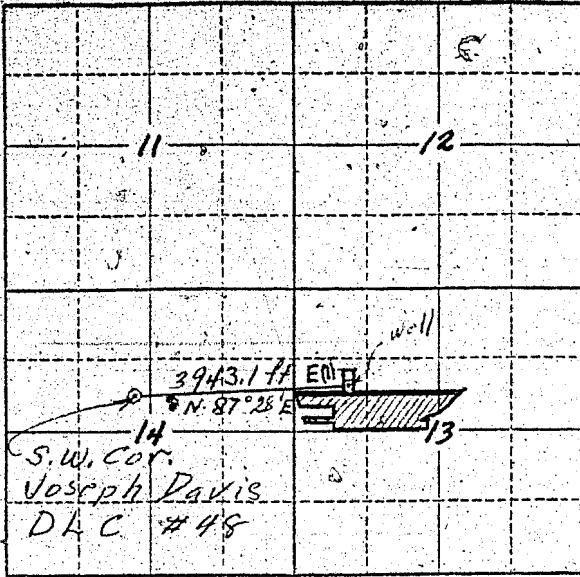
STATE OF OREGON }  
County of Marion } ss.

~~This is to certify that the foregoing Registration Statement was received in the office of the State Engineer on the ... day of ... at ... o'clock ... and the same was recorded in said office in Book No. ... of Registration Statements on page ...~~  
~~Construction shall be completed by ... and the water completely applied to ...~~

Witness my hand this 30th day of April, 1957.

.....  
(State Engineer)  
By .....  
(Deputy)

Township 17 S Range 4 W, W.M.  
North



Locate well and acreage of irrigated land on plat.  
Scale: 2" = 1 Mile

STATE OF OREGON

County of Lane } ss.

I, JAMES D. BROWN, being first duly sworn, do hereby certify that I have read the foregoing Registration Statement and that all of the items therein contained are true to the best of my knowledge and belief.

JAMES D. BROWN  
(Signature of Registrant)

Subscribed and sworn to before me this 18 day of January, 1957.

My commission expires Dec. 11 - 1958

ORIN C. DAVIS  
(Notary Public)

(SEAL)

See Page GR- 363 K for  
CERTIFICATE OF REGISTRATION

STATE OF OREGON

County of Marion } ss.

~~This is to certify that the foregoing Registration Statement was received in the office of the State Engineer in the State of Oregon and that the same is a true and correct copy of the original as filed in the office of the State Engineer in the State of Oregon and that the same is a true and correct copy of the original as filed in the office of the State Engineer in the State of Oregon and that the same is a true and correct copy of the original as filed in the office of the State Engineer in the State of Oregon.~~

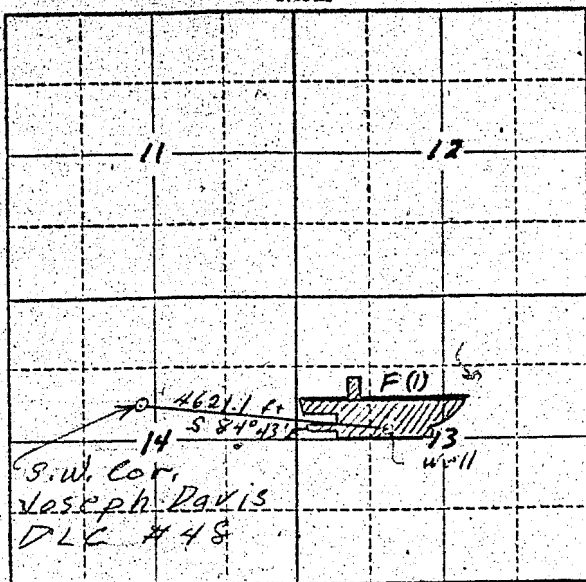
~~Witness my hand and the seal of the State of Oregon this 18th day of January, 1957.~~

.....  
(State Engineer)

By .....  
(Deputy)

Township 17S Range 4W W.M.

North



Locate well and acreage of irrigated land on plat.

Scale: 2" = 1 Mile

STATE OF OREGON

County of Lane

ss.

I, James D. Brown, being first duly sworn, do hereby certify that I have read the foregoing Registration Statement and that all of the items therein contained are true to the best of my knowledge and belief.

*James D. Brown*  
(Signature of Registrant)

Subscribed and sworn to before me this 18 day of January, 1957

My commission expires Dec. 11-1957

*Oren P. Davis*  
(Notary Public)

(SEAL)

CERTIFICATE OF REGISTRATION

STATE OF OREGON

County of Marion

ss.

This is to certify that the foregoing Registration Statement was received in the office of the State Engineer on the 21st day of February, 1957 at 8:00 o'clock A. M. and has been duly recorded in said office in Book No. 3 of Registration Statements on page GR-363 K

~~Construction shall be completed by X-X-X-X-X-X-X-X-X-X-X-X and the water completely applied to~~

~~beneficial use by X-X-X-X-X-X-X-X-X-X-X-X~~

Witness my hand this 30th day of April, 1957

*Lewis A. Stanley*  
(State Engineer)

By

(Deputy)

363-K

#1515