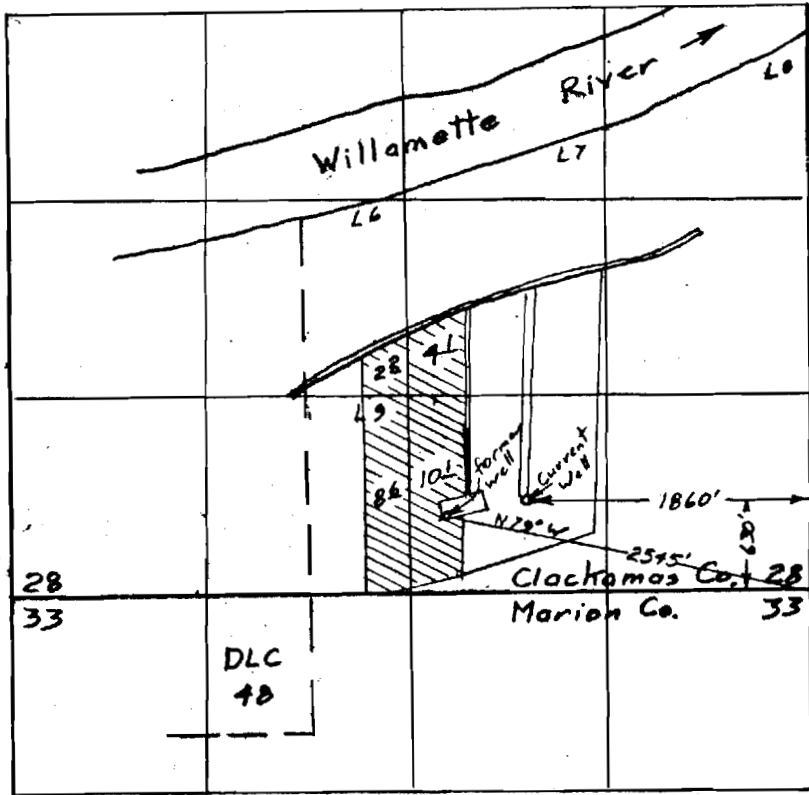
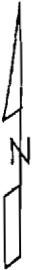


T. 3 S., R. 1 W., W.M.

RECEIVED

JUL 15 1992

WATER RESOURCES DEPT.
SALEM, OREGON




Scale 1" = 1320'

Application GR-3929

Certificate GR-3564

Point of Appropriation
FINAL PROOF MAP
for
KURTH FARMS, INC.



This map is for the purpose of locating a water right only and has no intent to provide the location of property lines or legal dimensions.