


Township 13 S Range 3 W, W.M.
North



Locate well and acreage of irrigated land on plat.

Scale: 2" = 1 Mile

STATE OF OREGON

County of LINN

} ss.

I, James C. Barnes, being first duly sworn, do hereby certify that I have read the foregoing Registration Statement and that all of the items therein contained are true to the best of my knowledge and belief.

James C. Barnes
(Signature of Registrant)

Subscribed and sworn to before me this 7th day of December, 1955.

My commission expires June 30, 1957

[Signature]
(Notary Public)

(SEAL)

CERTIFICATE OF REGISTRATION

STATE OF OREGON

County of Marion

} ss.

This is to certify that the foregoing Registration Statement was received in the office of the State Engineer on the 8th day of December, 1955, at 9:00 o'clock A. M. and has been duly recorded in said office in Book No. 1 of Registration Statements on page 50.

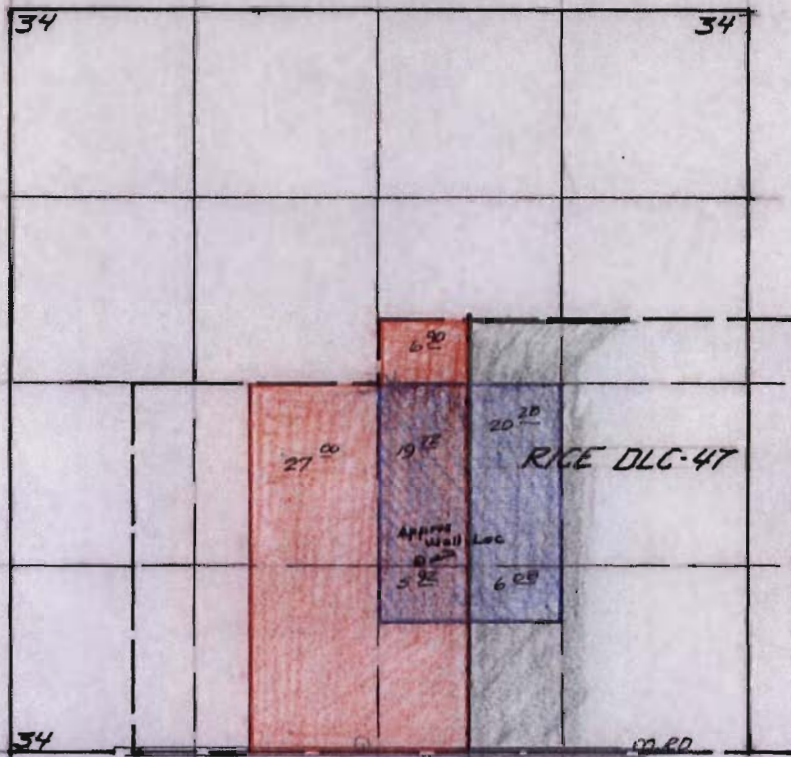
Construction shall be completed by 1955, and the water completely applied to beneficial use by 1955.




Witness my hand this 24th day of February, 1956.

Leuris A. Stanley
(State Engineer)

By _____
(Deputy)

T. 13 S. R. 3 W. WM



-  LANDS OWNED BY NEILS JENSEN (BY LEGAL DISCRIPATION)
-  GR-58 CERT # 50
-  LANDS OWNED BY JOHN MILLER