

T. 31 S.
R. 11 E.

19

Aspen Creek No. 1
Point of Diversion

Creek

21

S58°48'E 379.4'
(from map for Application for Permit 27971)
OWRD Exh. 1, pg. 77

22

Deep Creek No. 3
Point of Diversion

Creek

Deep

Aspen Creek No. 2
Point of Diversion

Aspen

Creek

Deep Creek No. 4
Point of Diversion

27

Deep Creek No. 5
Point of Diversion

Lot 3

Lot 4

Lot 1

30

29

28

31


32

Williamson
River


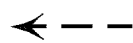

Williamson
River

S64°36'01"W, 5673.6' from NW Cor. Sec. 29 T.31S., R.11E.

RAILROAD
GRADE
OLD

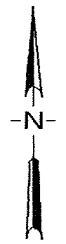


LEGEND

-  Settlement Place of Use and Irrigated Acres
- 25 Irrigated Acreage Total within PLS Section Qtr-Qtr
-  Ditches
-  Boundary of Lands owned by Claimant that were former Indian Allotments

NOTES:

1. Deep Creek diversion points located as per OWRD adjudication survey maps and verified using aerial photos and USGS maps. Bearing and distance to diversion points determined graphically using AutoCAD unless noted otherwise.
2. Aspen Creek diversion points located from GPS coordinates supplied by Adkins Engineers. Bearing and distance to diversion points determined graphically by HKM using AutoCAD.



1 Inch : 1320 Feet (approx.)

This map is not intended to provide legal dimensions or locations of property lines.

HKM
ENGINEERING

HKM Engineering Inc.
Granite Tower Building
222 N. 32nd St., Suite 700
P.O. Box 31318
Billings, MT 59107-1318
(406) 656-6399, FAX (406) 656-6398

• HKM Project No. 3M137.214 22-1 • N:\Klamath\CLAIMS\CLAIM-22\SettlementClaim22GrayTones.dwg BJ • August 16, 2004

KLAMATH BASIN WATER RIGHTS ADJUDICATION
CLAIM NO. 22 - SETTLEMENT
CLAIMANT: DONAL DEAN

EXHIBIT
1

Copyright © 2004 HKM Engineering Inc., All Rights Reserved.