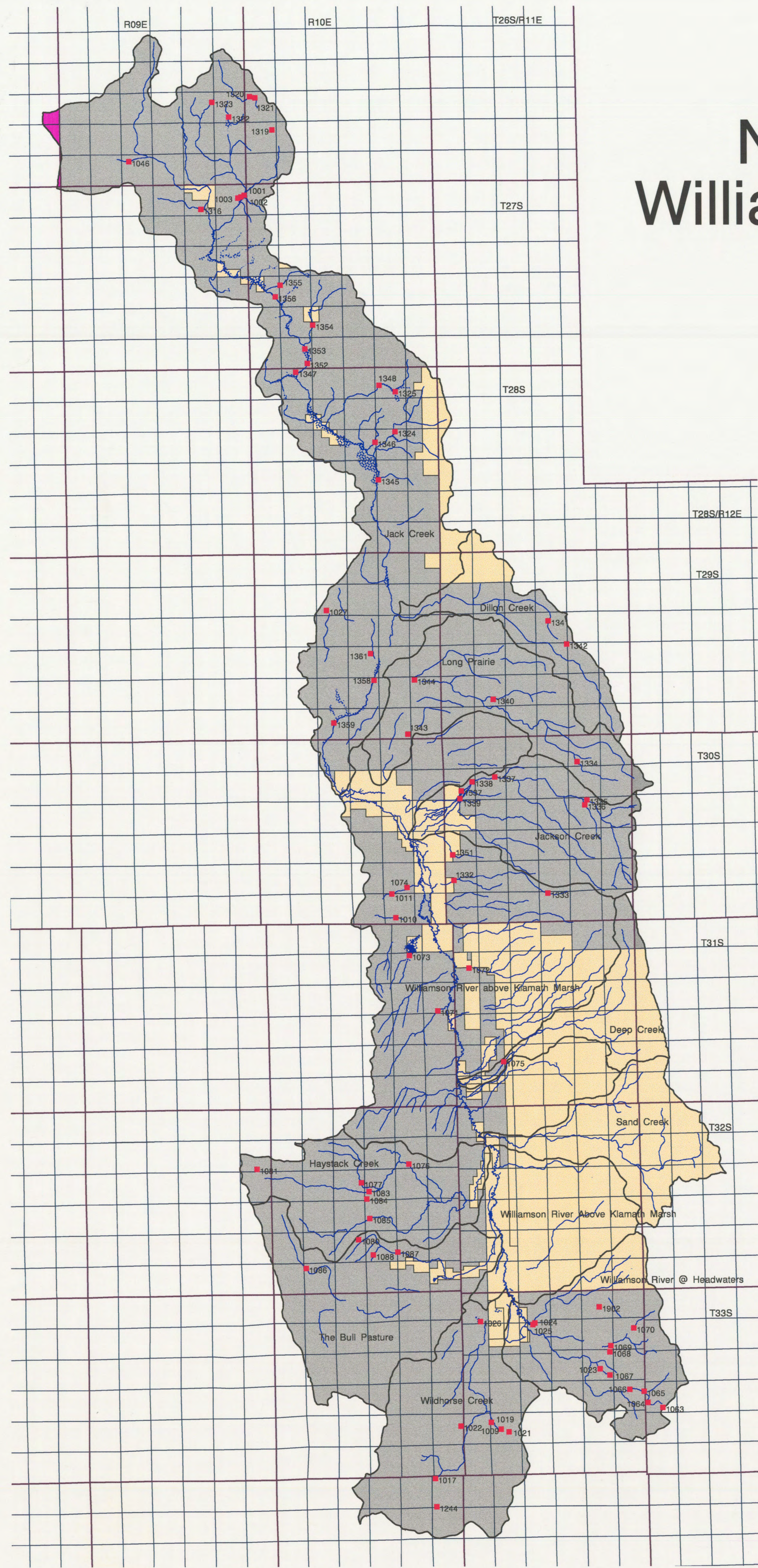



97 402 0146

National Forest Consumptive Claims Williamson River above the Klamath Marsh H.U.C. 1801020101



- Consumptive Claims
- Streams
- Lakes/Ponds
- Marsh
- Watershed Boundary
- Township/Range
- Sections
- Ownership Boundary
- DESCHUTES NATIONAL FOREST
- FREMONT NATIONAL FOREST
- PRIVATE LANDS
- WINEMA NATIONAL FOREST



1:100000

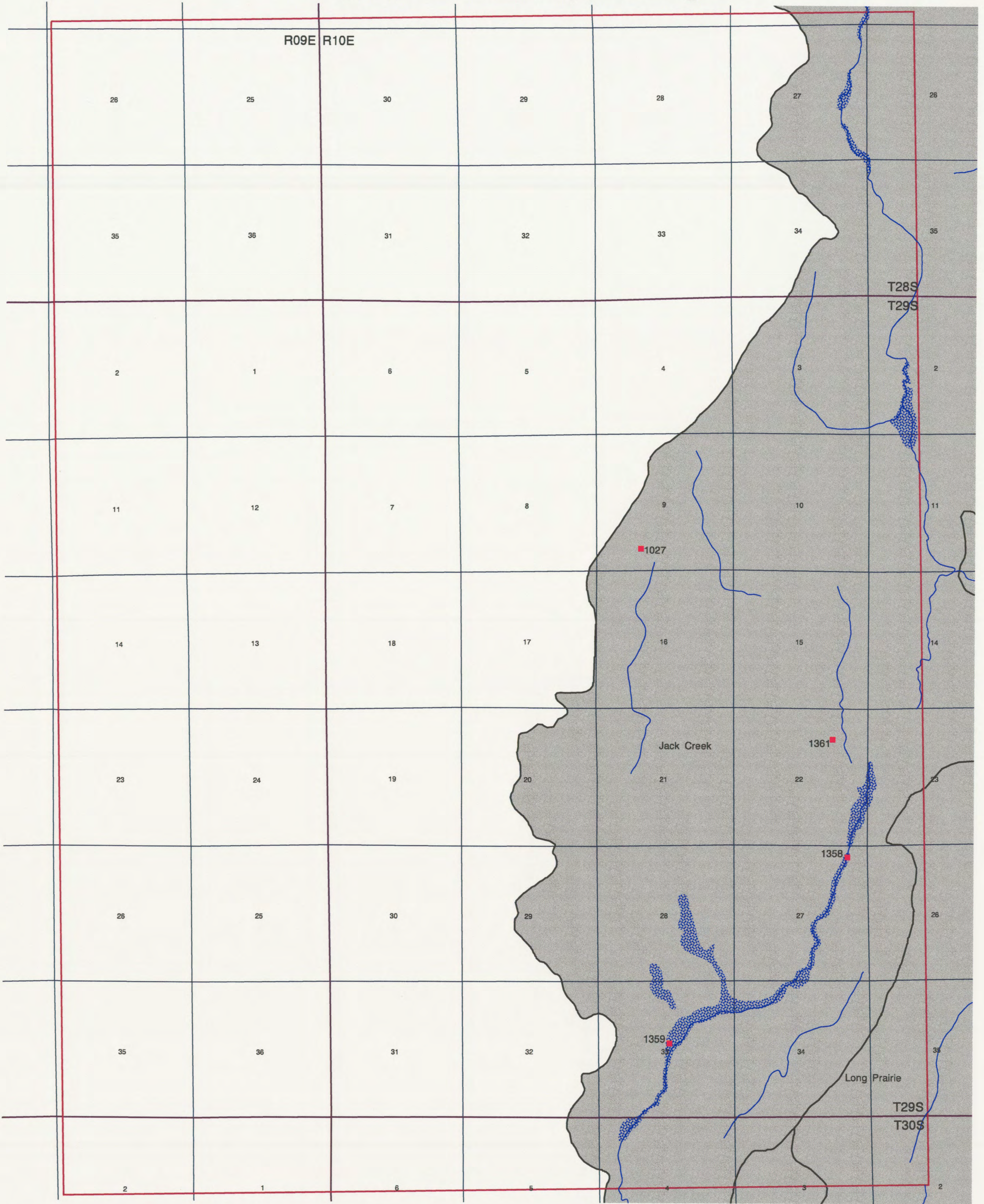
97 402 0146

Winema N.F./GIS/1997

97 402 0146


97 402 0146

National Forest Consumptive Claims Williamson River above Klamath Marsh Watershed H.U.C. 1801020101 Sugarpine Mtn Quadrangle



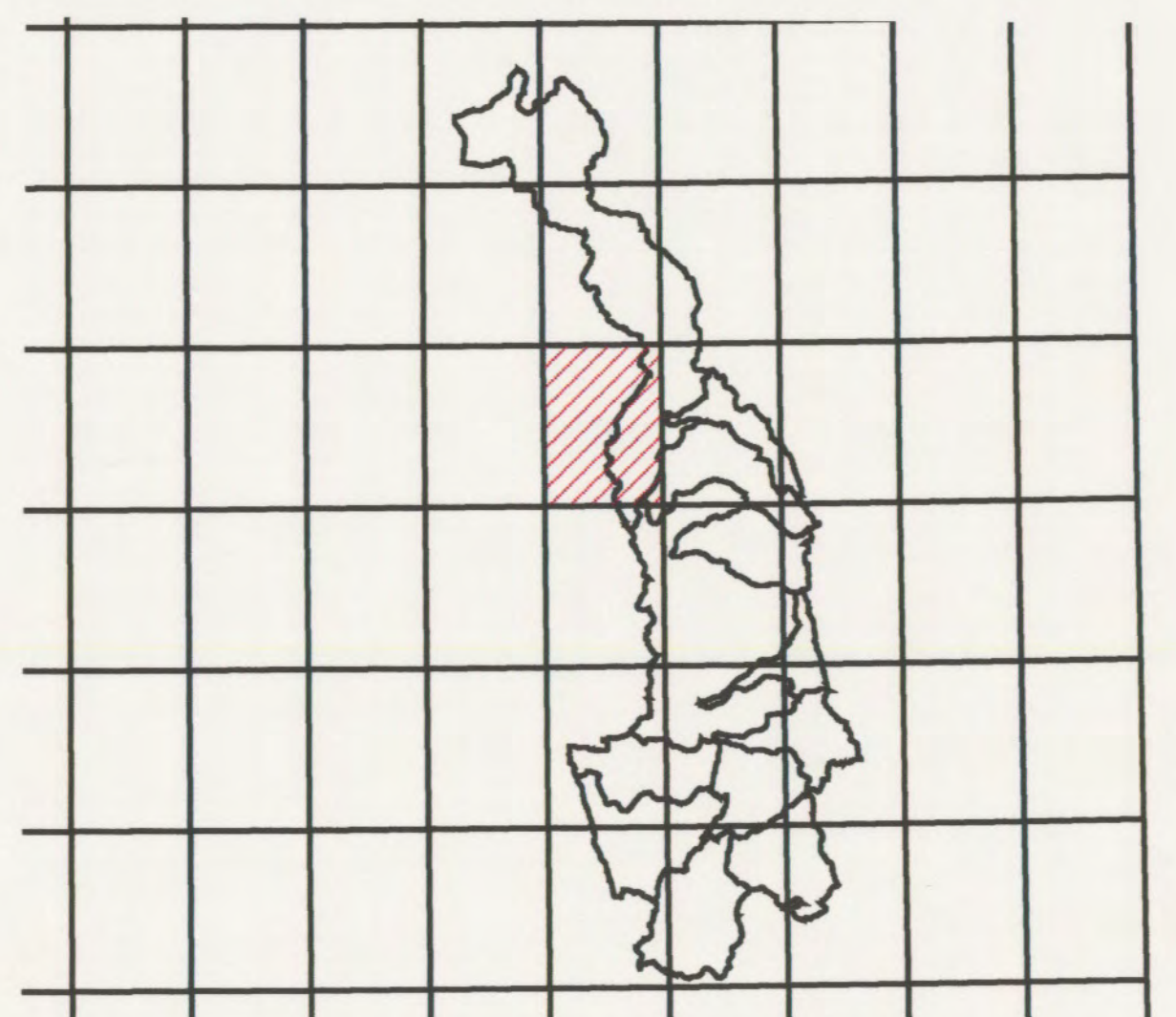
97 402 0147

97 402 0147



1:24000

- Consumptive Claims
- Streams
- Lakes/Ponds
- Marsh
- Sugarpine Mtn Quad Bdy
- Watershed Bdy
- Township/Range
- Sections
- Ownership Boundary
- DESCHUTES NATIONAL FOREST
- FREMONT NATIONAL FOREST
- PRIVATE LANDS
- WINEMA NATIONAL FOREST

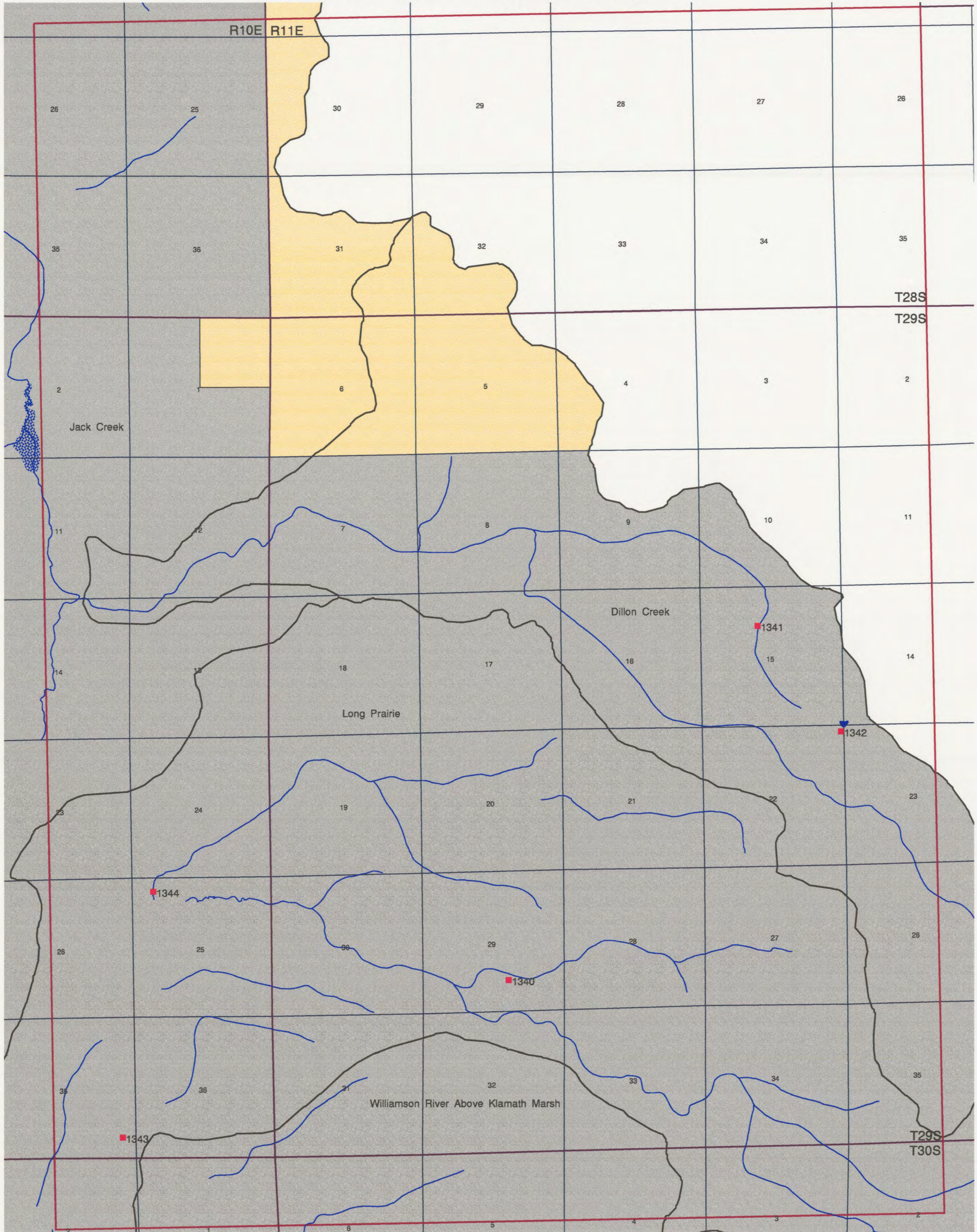


National Forest Consumptive Claims

Williamson River above Klamath Marsh Watershed

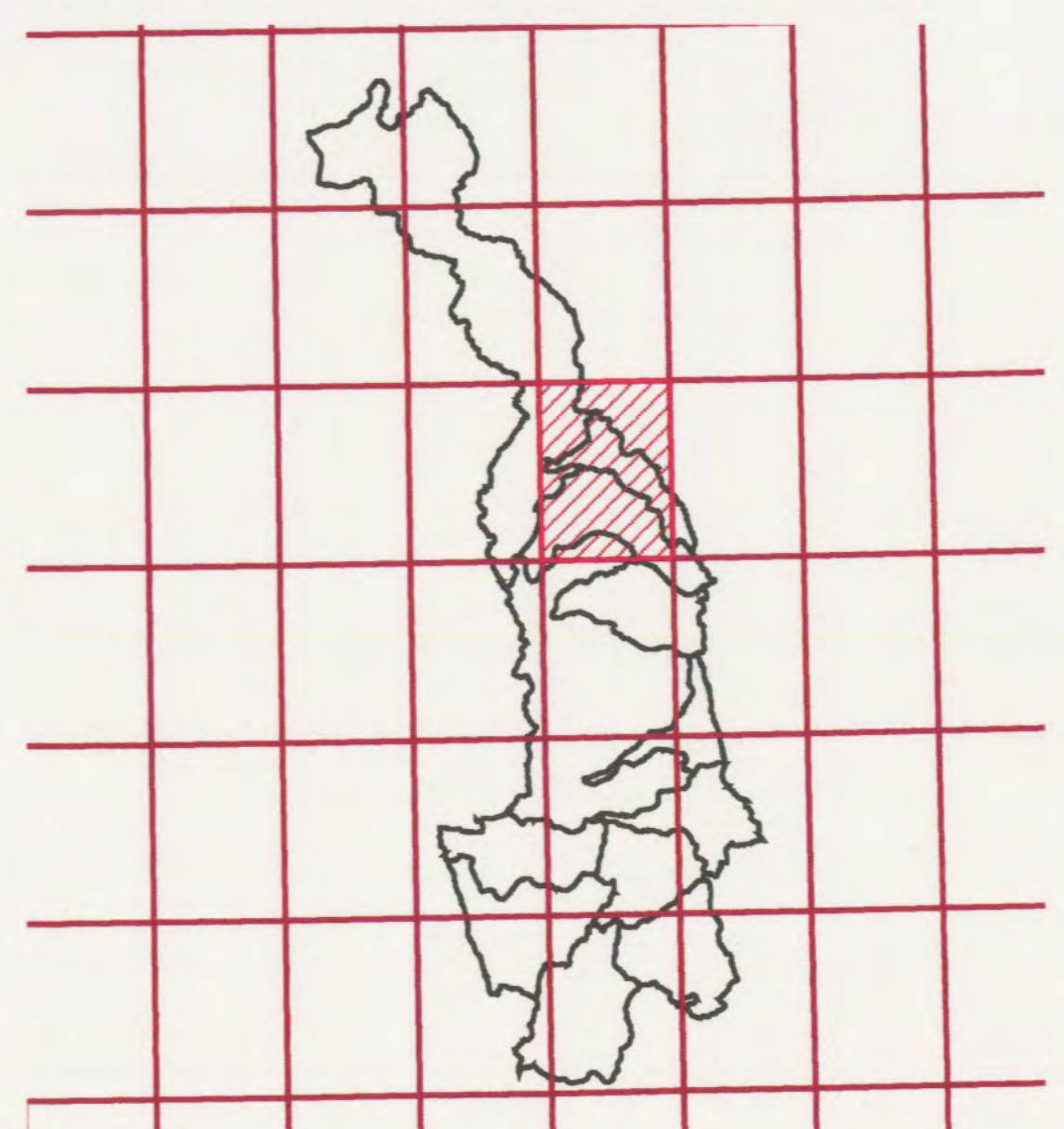
H.U.C. 1801020101

Bear Butte Quadrangle



1:24000

- Consumptive Claims
- Streams
- Lakes/Ponds
- Marsh
- Bear Butte Quad Boundary
- Watershed Boundary
- Township/Range
- Sections
- Ownership Boundary
- DESCHUTES NATIONAL FOREST
- FREMONT NATIONAL FOREST
- PRIVATE LANDS
- WINEMA NATIONAL FOREST



97 402 0148

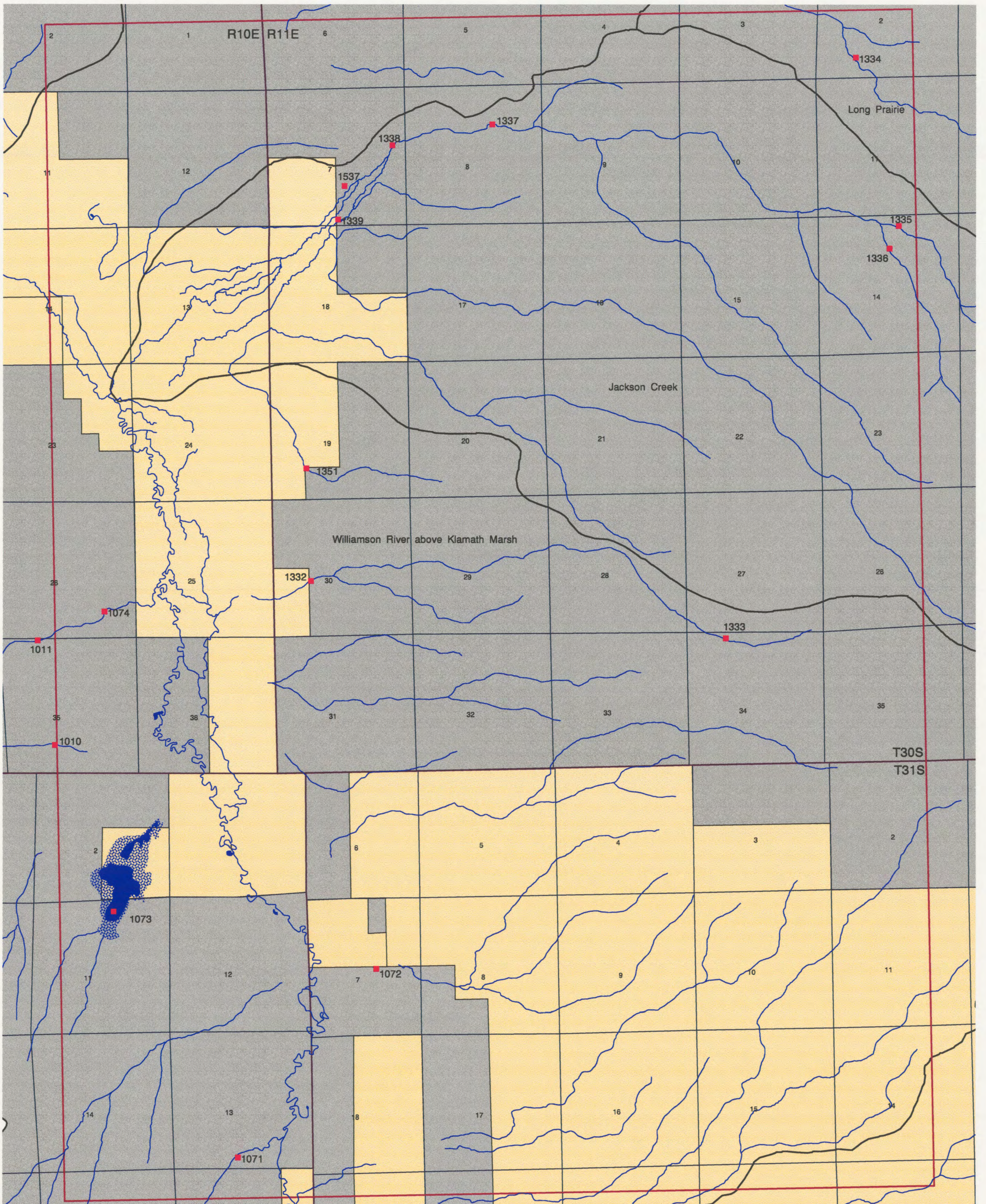
97 402 0148

National Forest Consumptive Claims

Williamson River above Klamath Marsh Watershed


H.U.C. 1801020101

Gordon Lake Quadrangle



97 402 0149

97 402 0149



1:24000

- Consumptive Claims
- ▬ Streams
- Lakes/Ponds
- Marsh
- ▭ Gordon Lake Quad Boundary
- ▭ Watershed Boundary
- ▭ Township/Range
- ▭ Sections
- ▭ Ownership Boundary
- DESCHUTES NATIONAL FOREST
- FREMONT NATIONAL FOREST
- PRIVATE LANDS
- WINEMA NATIONAL FOREST

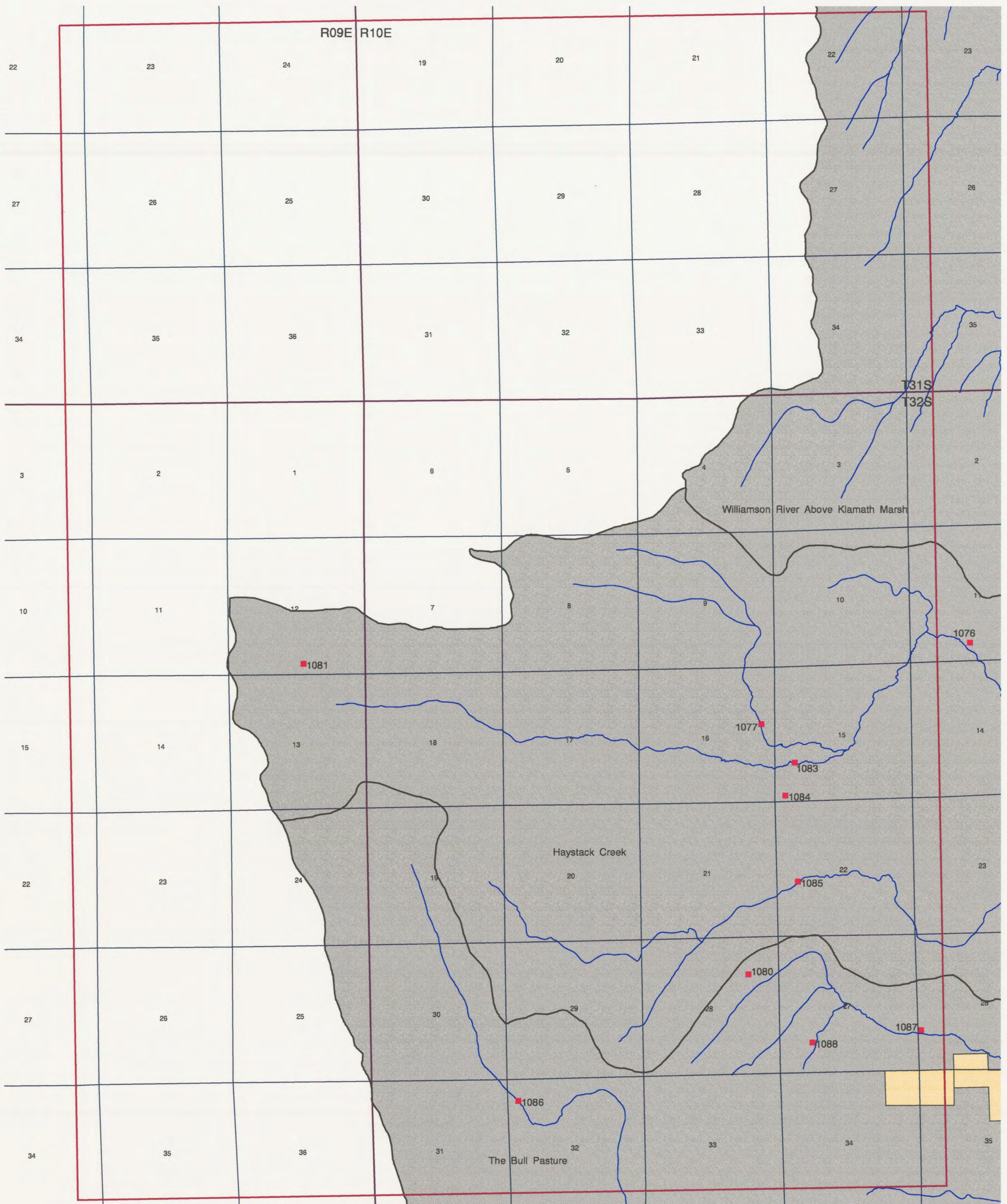


National Forest Consumptive Claims

Williamson River above Klamath Marsh Watershed

H.U.C. 1801020101

Buckhorn Springs Quadrangle



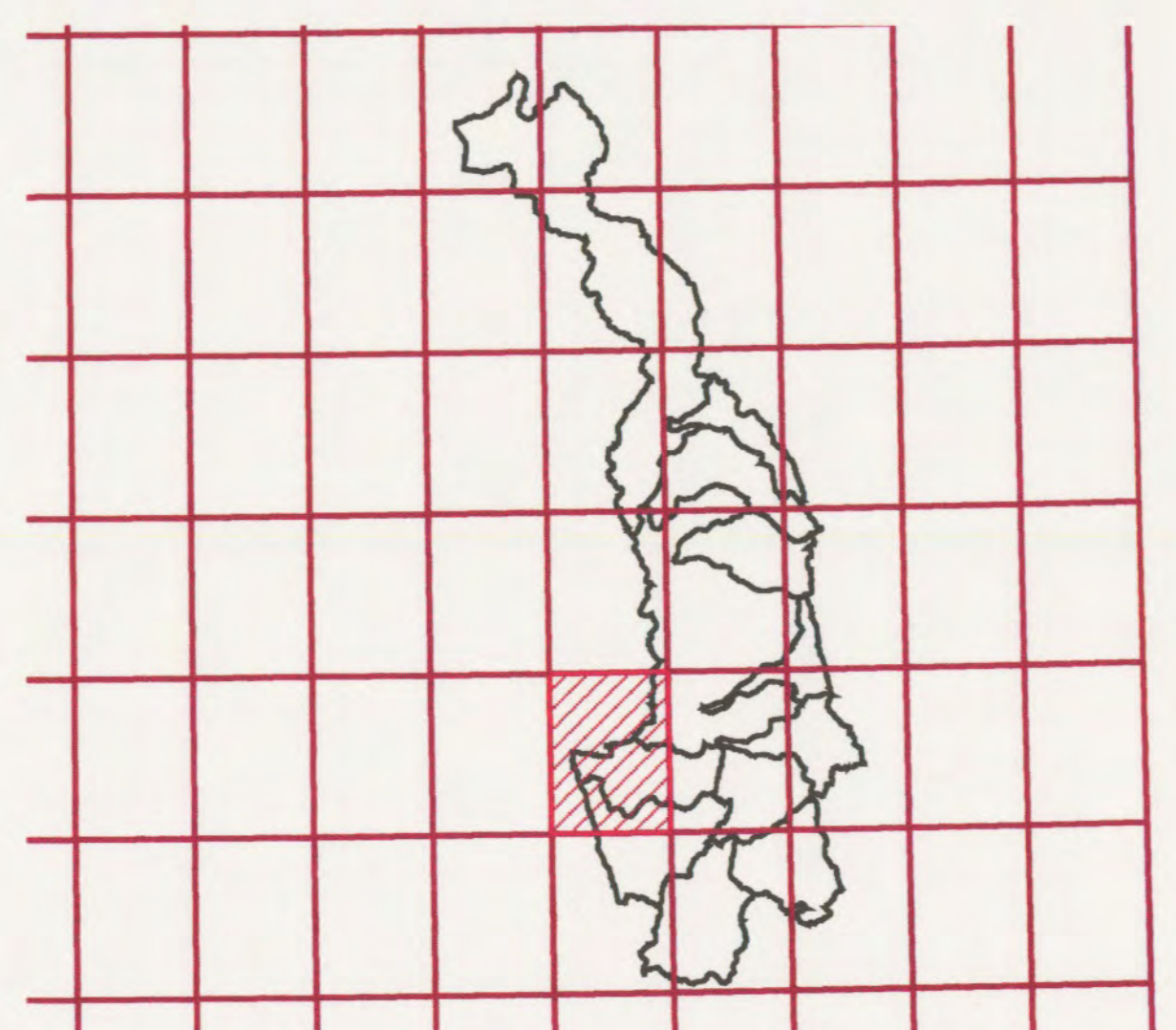
97 402 0150

97 402 0150

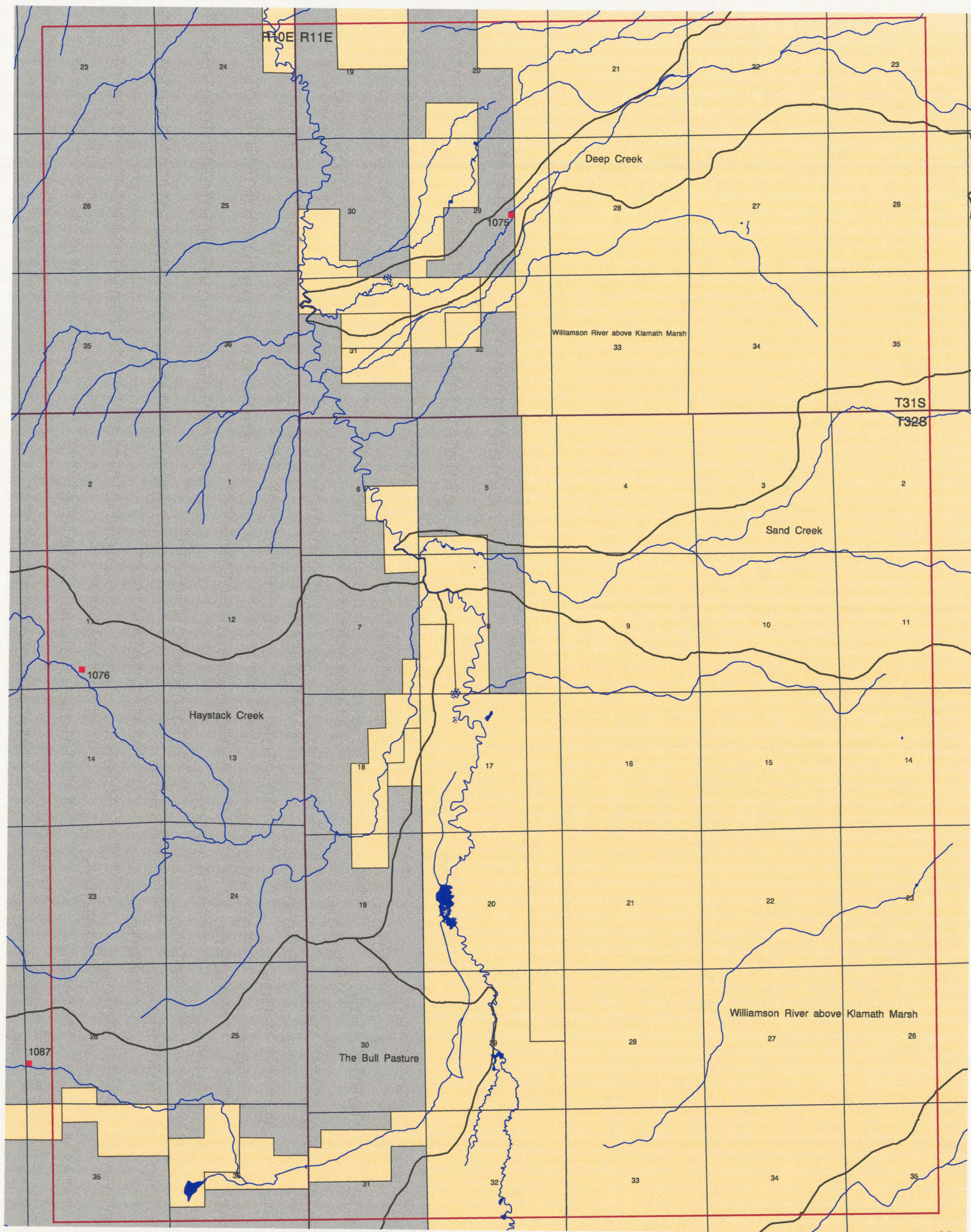


1:24000

- Consumptive Claims
- Streams
- Lakes/Ponds
- Marsh
- Buckhorn Springs Quad Boundary
- Watershed Boundary
- Township/Range
- Sections
- Ownership Boundary
- DESCHUTES NATIONAL FOREST
- FREMONT NATIONAL FOREST
- PRIVATE LANDS
- WINEMA NATIONAL FOREST




National Forest Consumptive Claims Williamson River above Klamath Marsh Watershed H.U.C. 1801020101 The Bull Pasture Quadrangle



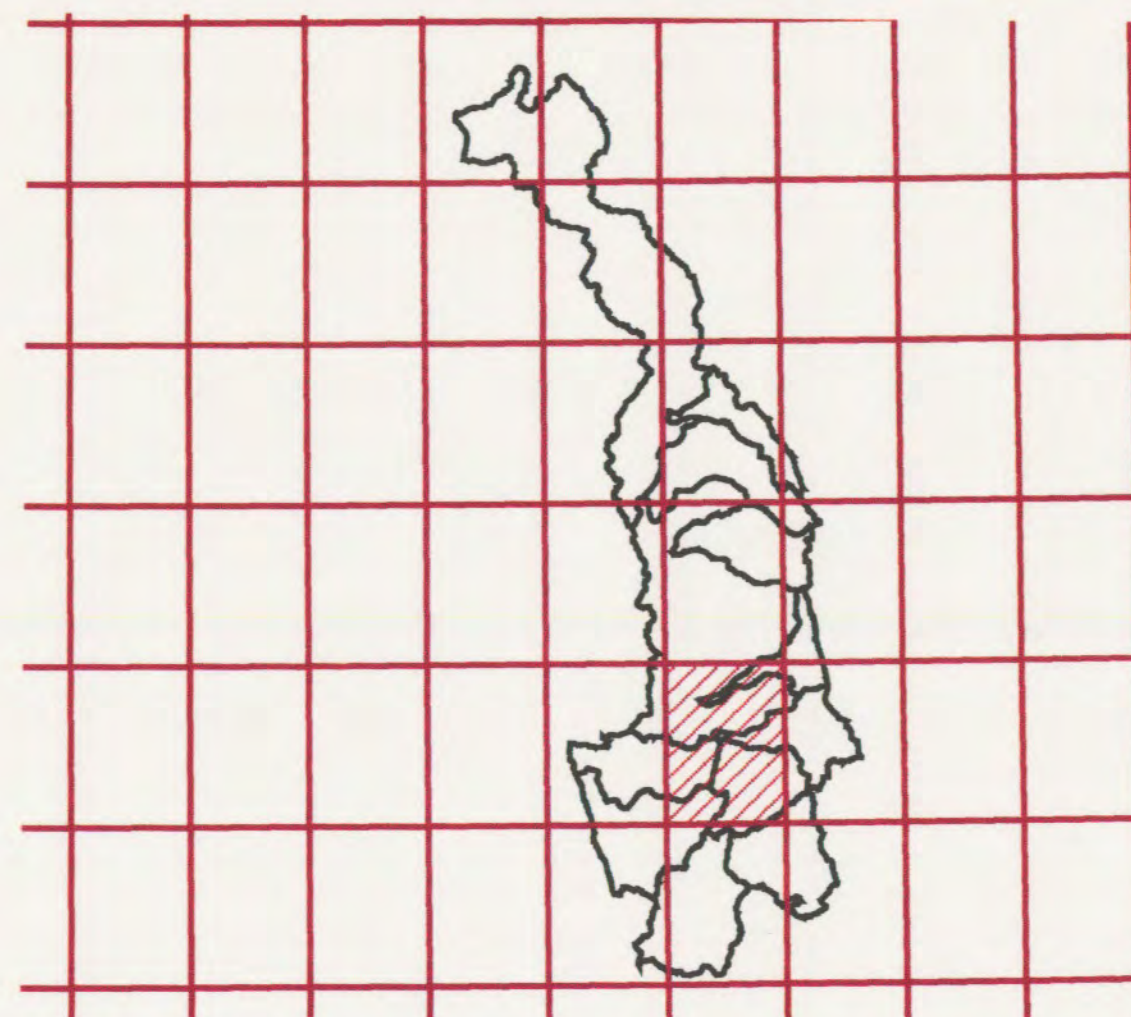
97 402 0151

97 402 0151



1:24000

- Consumptive Claims
- Streams
- Lakes/Ponds
- Marsh
- The Bull Pasture Quad Boundary
- Watershed Boundary
- Township/Range
- Sections
- Ownership Boundary**
- DESCHUTES NATIONAL FOREST
- FREMONT NATIONAL FOREST
- PRIVATE LANDS
- WINEMA NATIONAL FOREST

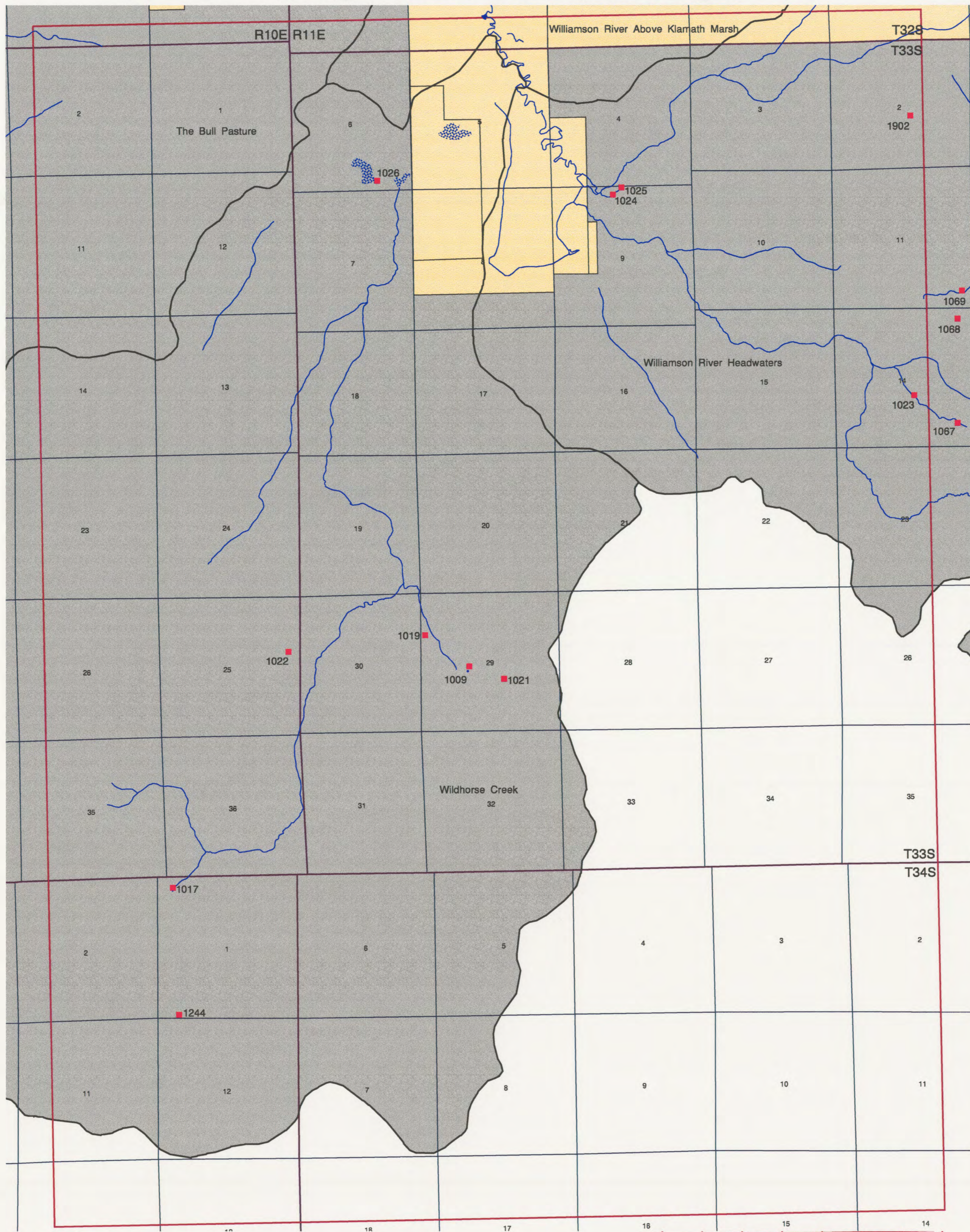


National Forest Consumptive Claims

Williamson River above Klamath Marsh Watershed

H.U.C. 1801020101

Fuego Mountain Quadrangle



97 402 0152

97 402 0152



1:24000

- Consumptive Claims
- Streams
- Lakes/Ponds
- Marsh
- Fuego Mtn Quad Boundary
- Watershed Boundary
- Township/Range
- Sections
- Ownership Boundary
- DESCHUTES NATIONAL FOREST
- FREMONT NATIONAL FOREST
- PRIVATE LANDS
- WINEMA NATIONAL FOREST

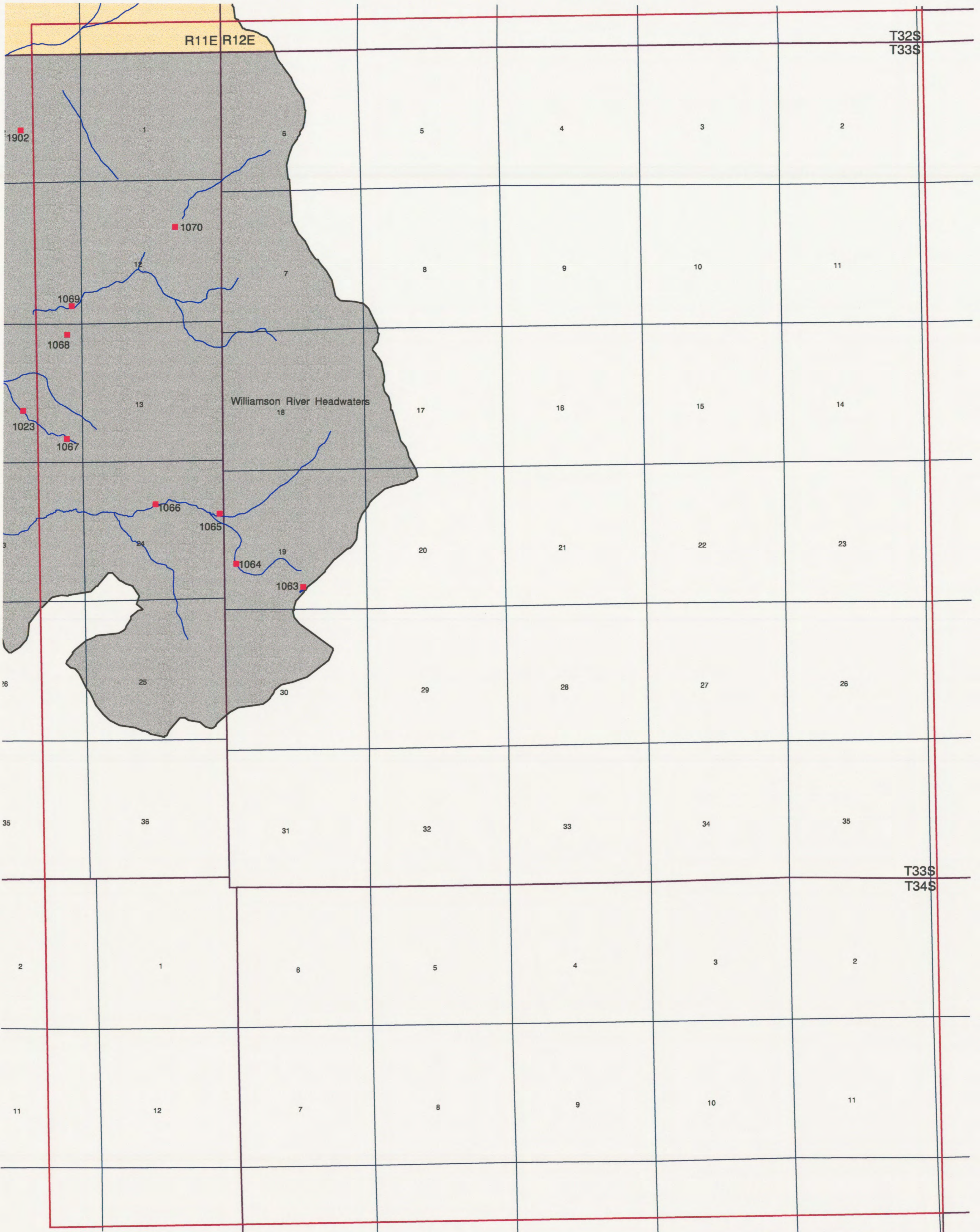


National Forest Consumptive Claims

Williamson River above Klamath Marsh Watershed


H.U.C. 1801020101

Silver Dollar Flat Quadrangle



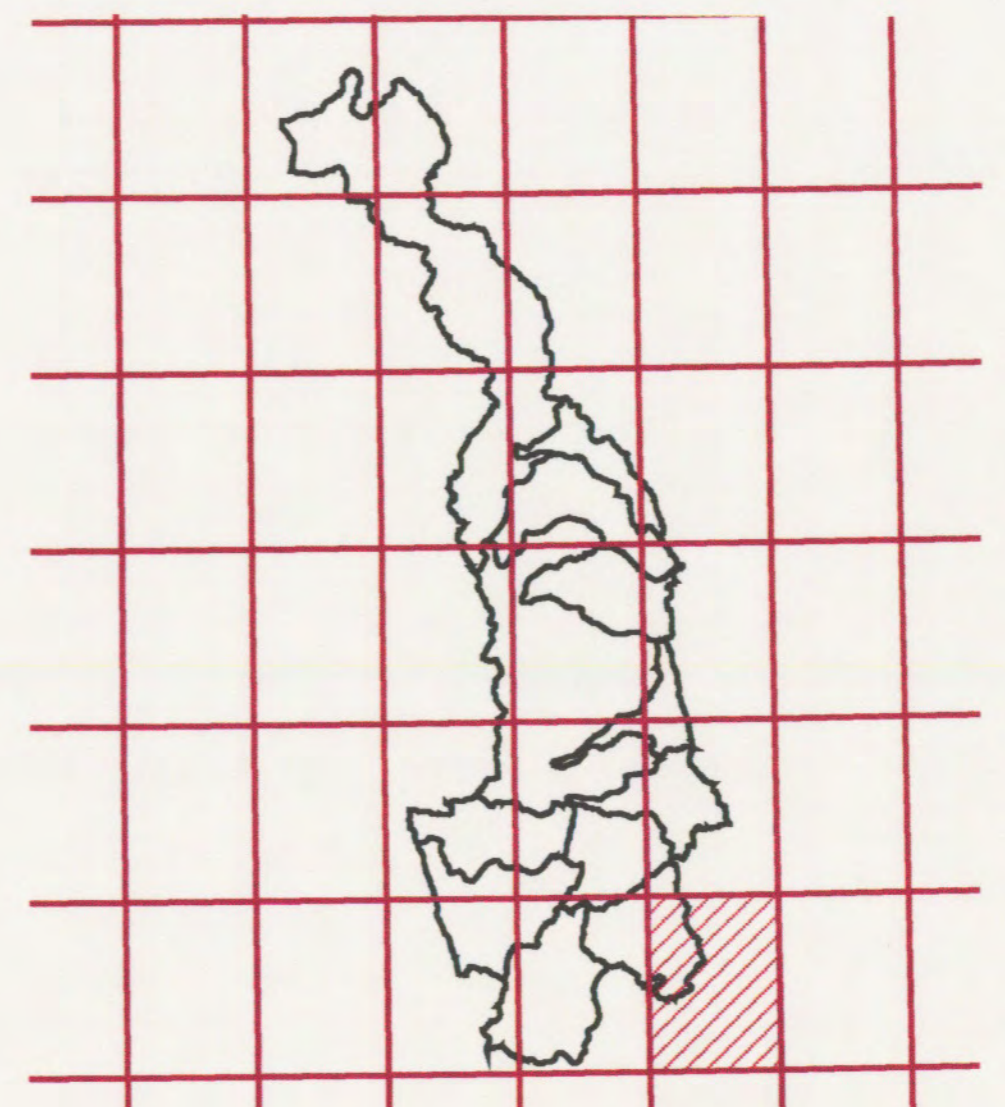
97 402 0153

97 402 0153



1:24000

- Consumptive Claims
- Streams
- Lakes/Ponds
- Marsh
- Silver Dollar Flat Quad Boundary
- Watershed Boundary
- Township/Range
- Sections
- Ownership Boundary
- DESCHUTES NATIONAL FOREST
- FREMONT NATIONAL FOREST
- PRIVATE LANDS
- WINEMA NATIONAL FOREST



National Forest Consumptive Claims

Williamson River above Klamath Marsh Watershed


H.U.C. 1801020101

Tea Table Mtn Quadrangle



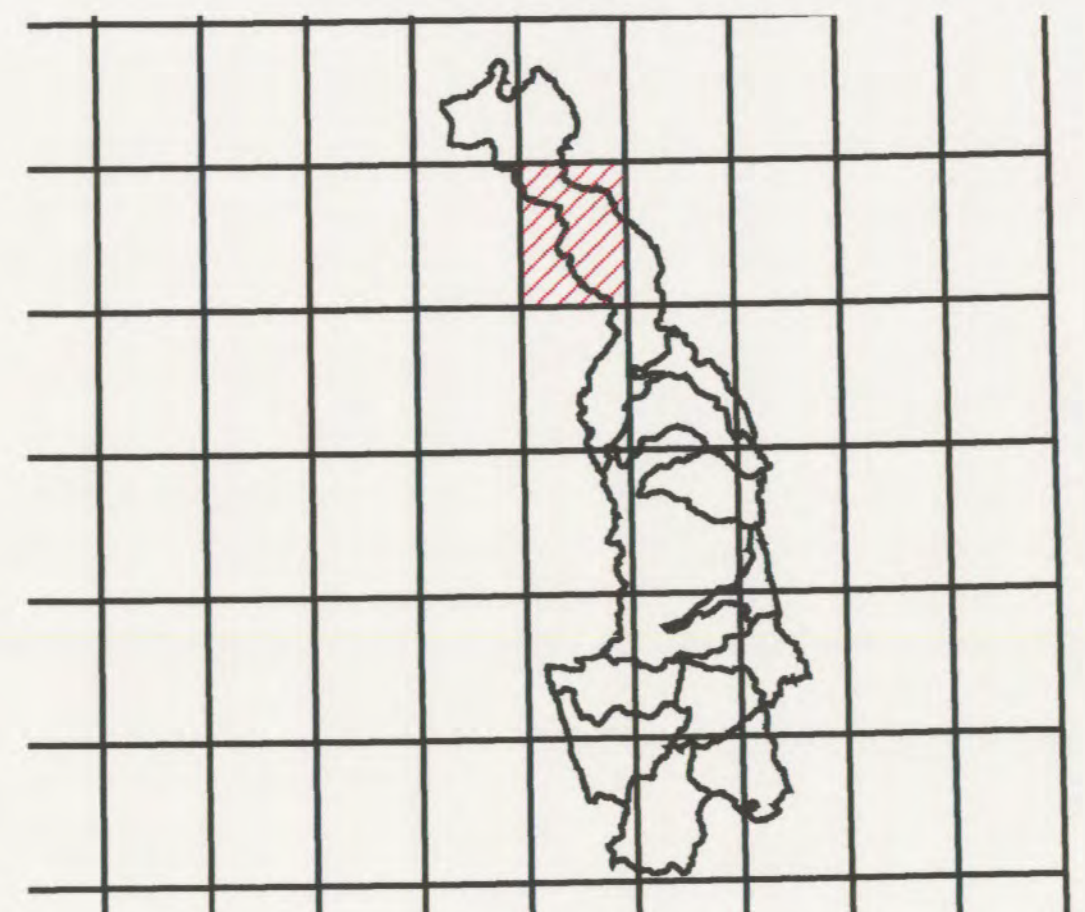
97 402 0154

97 402 0154



1:24000

- Consumptive Claims
- Streams
- Lakes/Ponds
- Marsh
- Tea Table Mtn Quad Boundary
- Watershed Boundary
- Township/Range
- Sections
- Ownership Boundary
- DESCHUTES NATIONAL FOREST
- FREMONT NATIONAL FOREST
- PRIVATE LANDS
- WINEMA NATIONAL FOREST

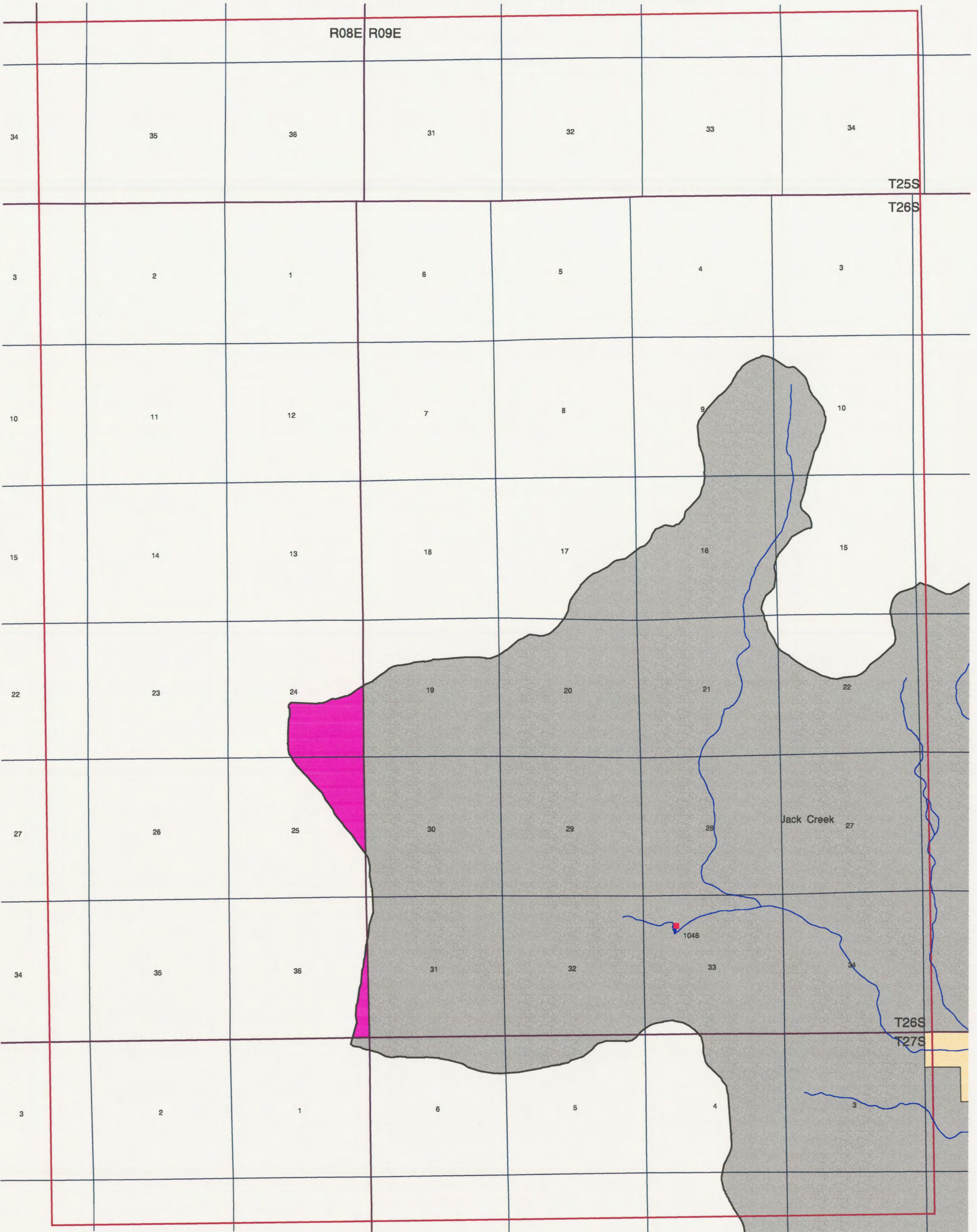


National Forest Consumptive Claims

Williamson River above Klamath Marsh Watershed


H.U.C. 1801020101

Walker Mountain Quadrangle



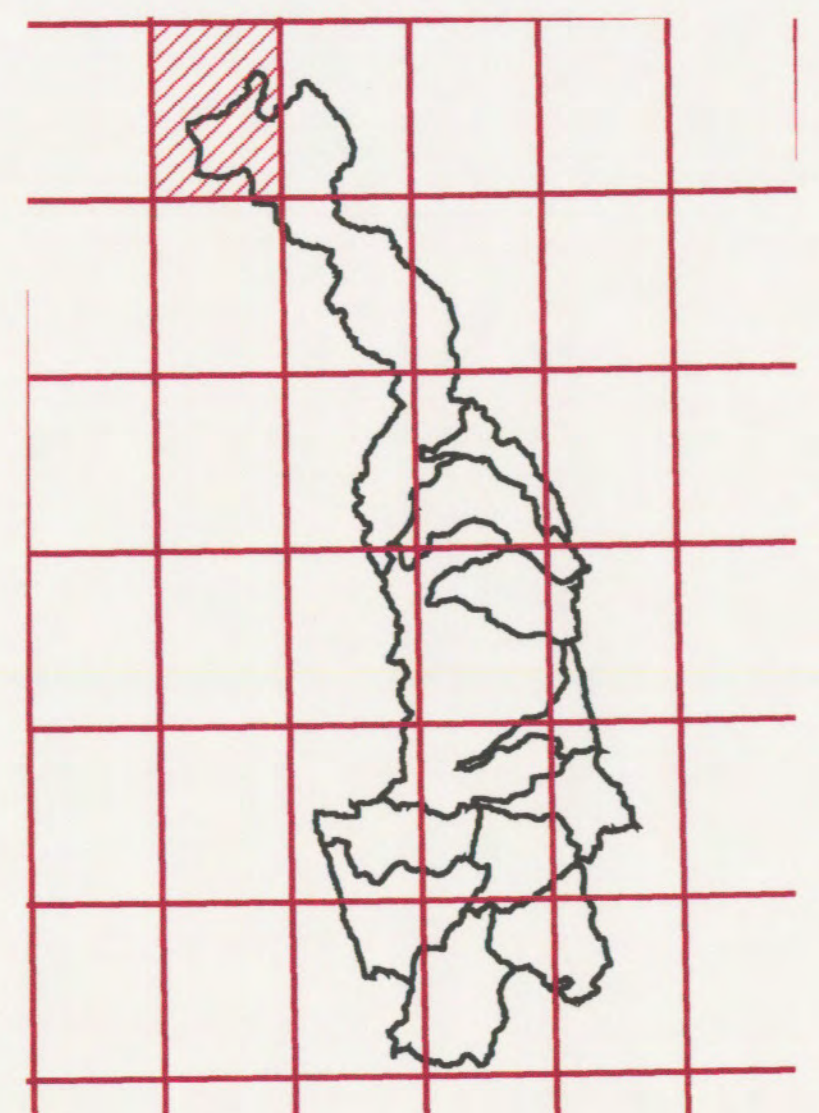
97 402 0155

97 402 0155

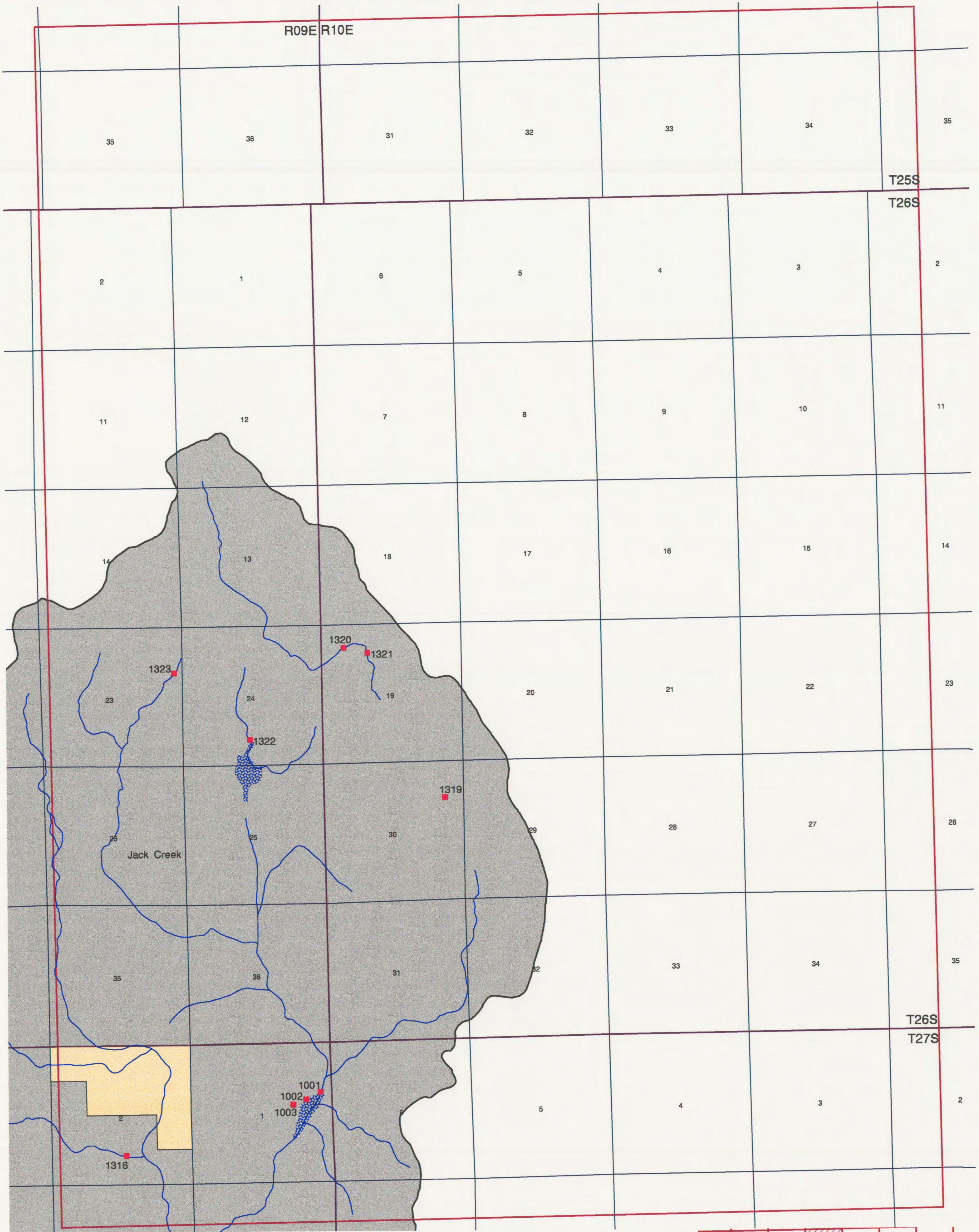


1:24000

- Consumptive Claims
- Streams
- Lakes/Ponds
- Marsh
- Walker Mtn Quad Boundary
- Watershed Boundary
- Township/Range
- Sections
- Ownership Boundary
- DESCHUTES NATIONAL FOREST
- FREMONT NATIONAL FOREST
- PRIVATE LANDS
- WINEMA NATIONAL FOREST




National Forest Consumptive Claims Williamson River above Klamath Marsh Watershed H.U.C. 1801020101 Sellers Marsh Quadrangle



97 402 0156

97 402 0156



- Consumptive Claims
- Streams
- Lakes/Ponds
- Marsh
- Sellers Marsh Quad Boundary
- Watershed Boundary
- Township/Range
- Sections
- Ownership Boundary**
- DESCHUTES NATIONAL FOREST
- FREMONT NATIONAL FOREST
- PRIVATE LANDS
- WINEMA NATIONAL FOREST

1:24000

