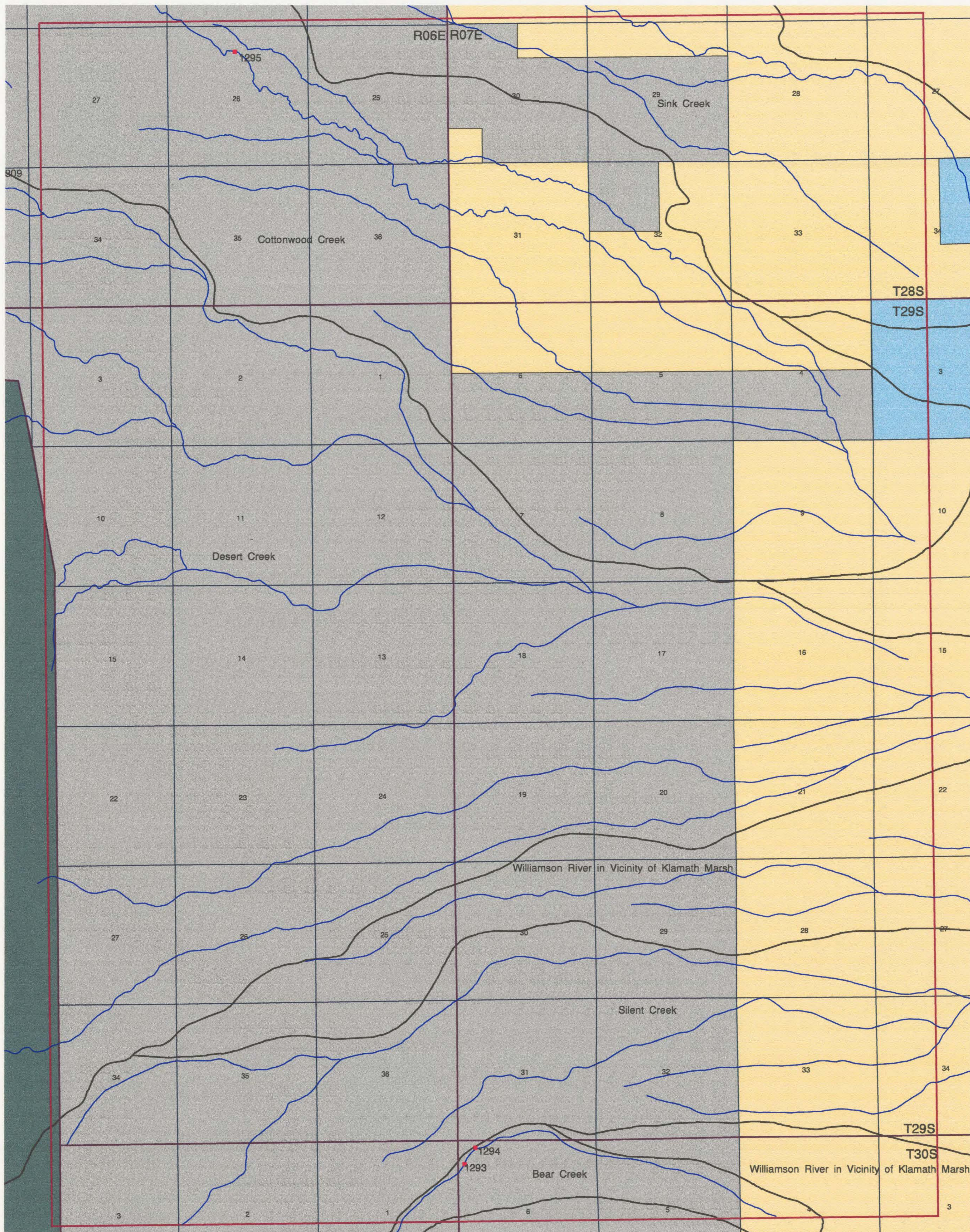


# National Forest Consumptive Claims

## Williamson River in the Vicinity of Klamath Marsh Watershed


### H.U.C. 1801020102

### Welch Butte Quadrangle



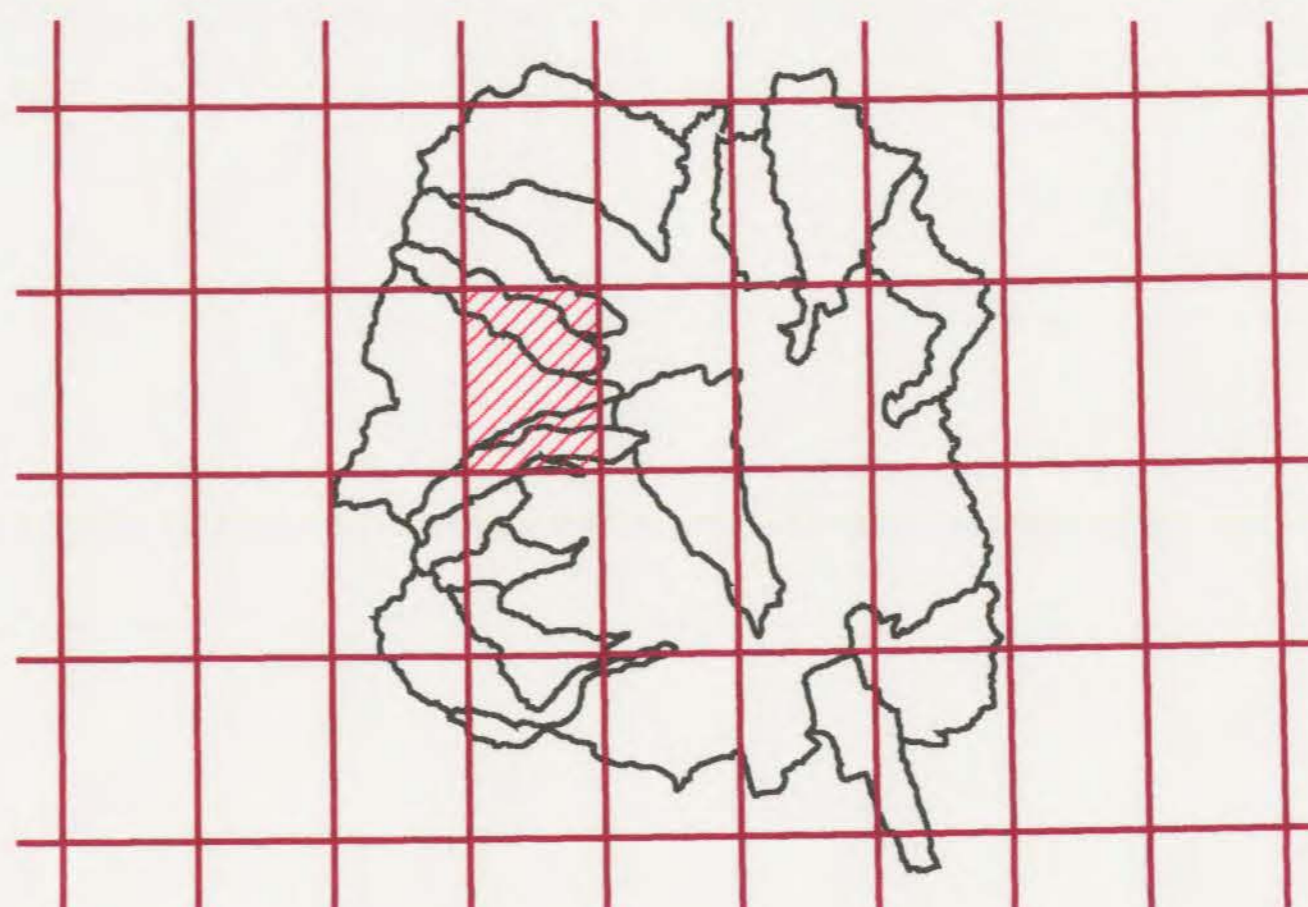
97 403 016A

97 403 016A



1:24000

- Consumptive Claims
- Streams
- Lakes/Ponds
- ▨ Marsh
- Welch Butte Quad Boundary
- Township/Range
- Watershed Boundary
- Sections
- Ownership Boundary**
- DESCHUTES NATIONAL FOREST
- CRATER LAKE NATIONAL PARK
- PRIVATE LANDS
- OTHER - STATE OF OREGON
- WINEMA NATIONAL FOREST


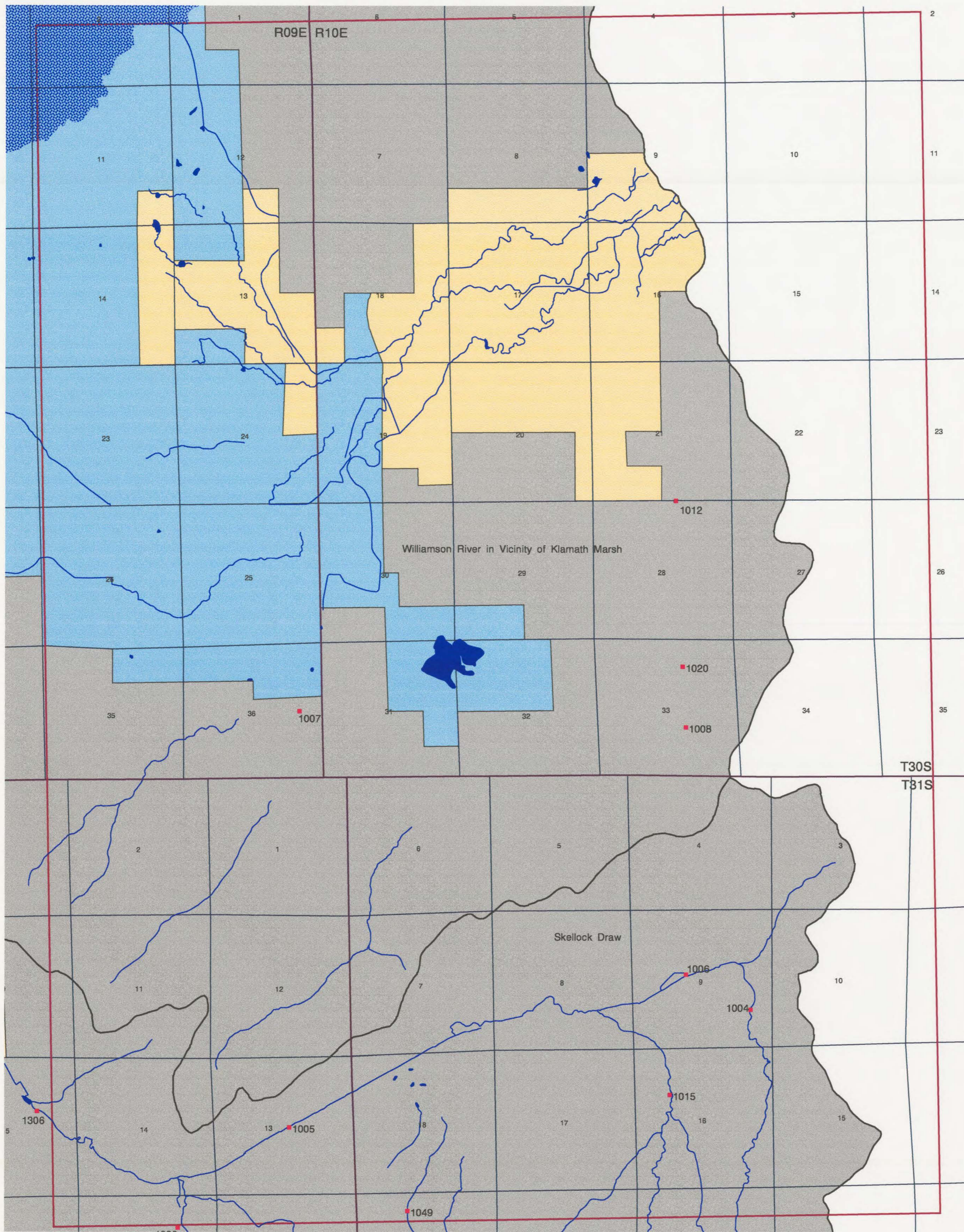


# National Forest Consumptive Claims

## Williamson River in the Vicinity of Klamath Marsh Watershed

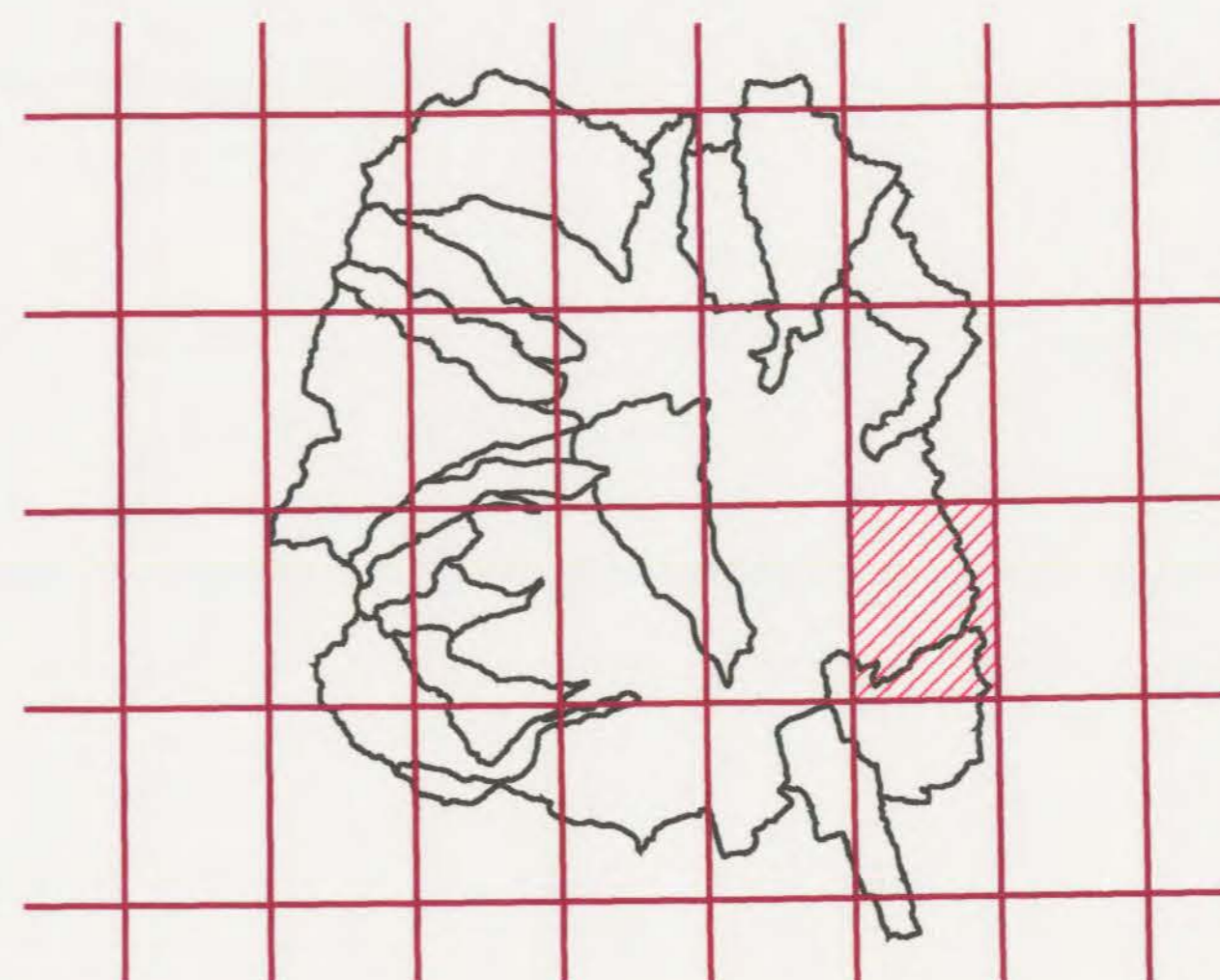
### H.U.C. 1801020102

### Wildhorse Ridge Quadrangle



1:24000

- Consumptive Claims
- Streams
- Lakes/Ponds
- Marsh
- Wildhorse Ridge Quad Boundary
- Watershed Boundary
- Township/Range
- Sections
- Ownership Boundary
- DESCHUTES NATIONAL FOREST
- CRATER LAKE NATIONAL PARK
- PRIVATE LANDS
- OTHER - STATE OF OREGON
- WINEMA NATIONAL FOREST



97 403 0165

97 403 0165

# National Forest Consumptive Claims

## Williamson River in the Vicinity of Klamath Marsh Watershed


### H.U.C. 1801020102

### Walker Mtn Quadrangle



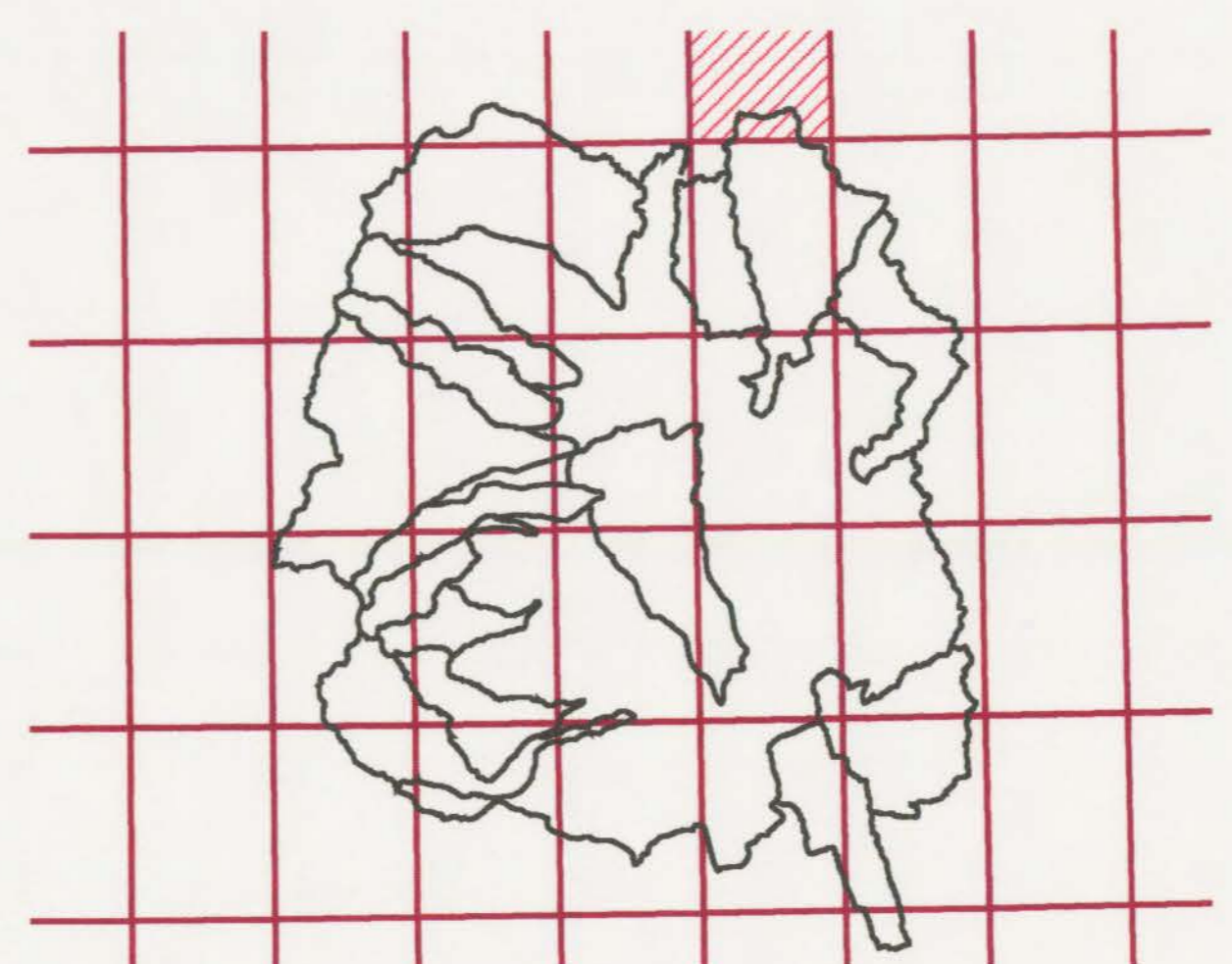
97 403 0166

97 403 0166



1:24000

- Consumptive Claims
- Streams
- Lakes/Ponds
- Marsh
- Walker Mountain Quad Boundary
- Township/Range
- Watershed Boundary
- Sections
- Ownership Boundary
- DESCHUTES NATIONAL FOREST
- CRATER LAKE NATIONAL PARK
- PRIVATE LANDS
- OTHER - STATE OF OREGON
- WINEMA NATIONAL FOREST

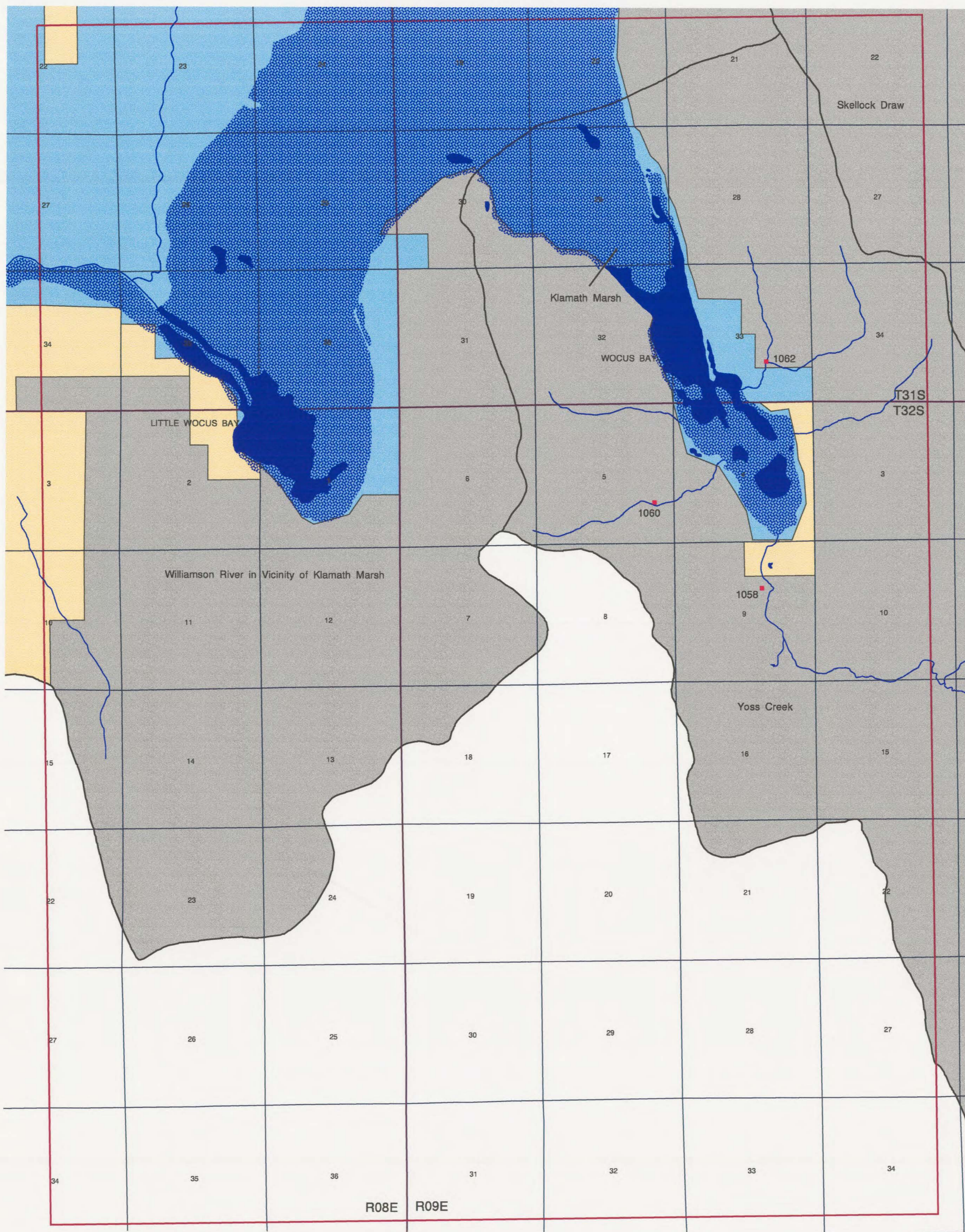


# National Forest Consumptive Claims

## Williamson River in the Vicinity of Klamath Marsh Watershed

### H.U.C. 1801020102

### Wocus Bay Quadrangle



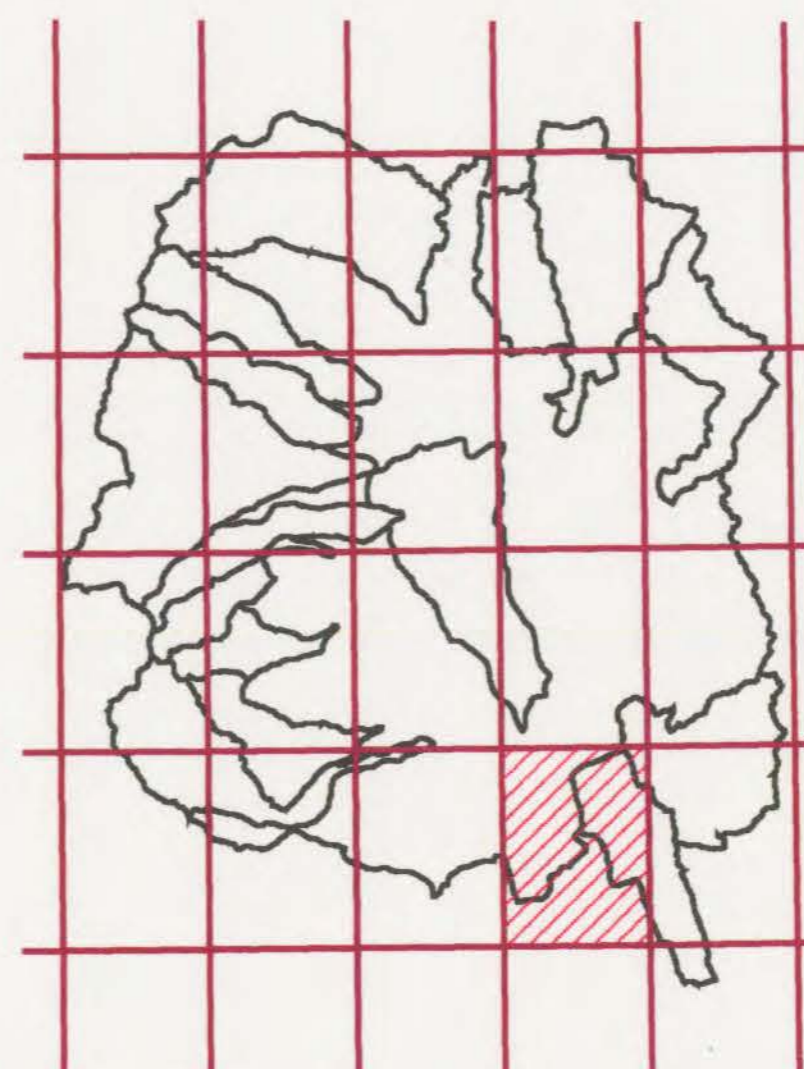
97 403 0167

97 403 0167



1:24000

- Consumptive Claims
- Streams
- Lakes/Ponds
- Marsh
- Wocus Bay Quad Boundary
- Township/Range
- Watershed Bdy
- Sections
- Ownership Boundary**
- DESCHUTES NATIONAL FOREST
- CRATER LAKE NATIONAL PARK
- PRIVATE LANDS
- OTHER - STATE OF OREGON
- WINEMA NATIONAL FOREST

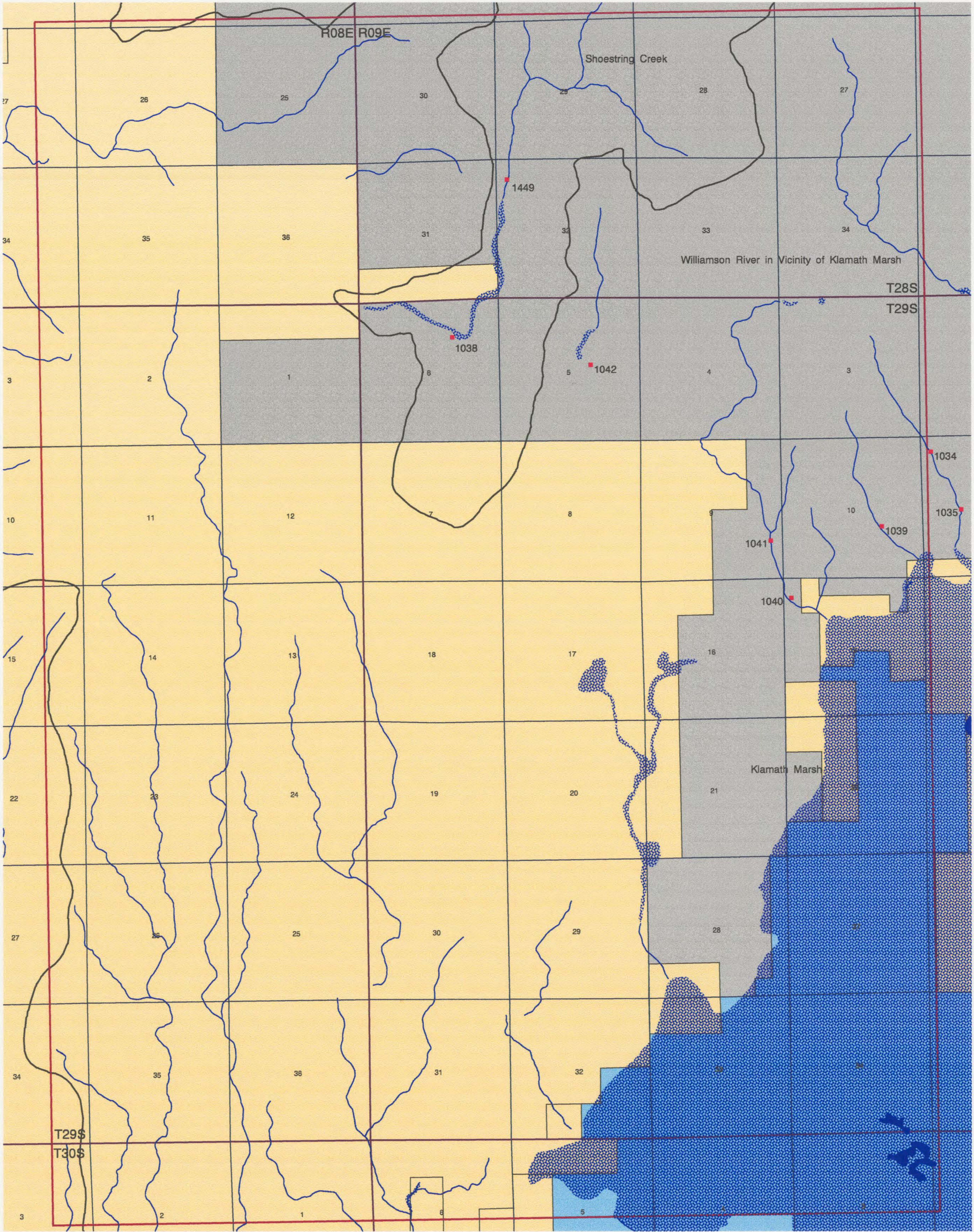


# National Forest Consumptive Claims

## Williamson River in the Vicinity of Klamath Marsh Watershed


### H.U.C. 1801020102

### Round Butte Quadrangle



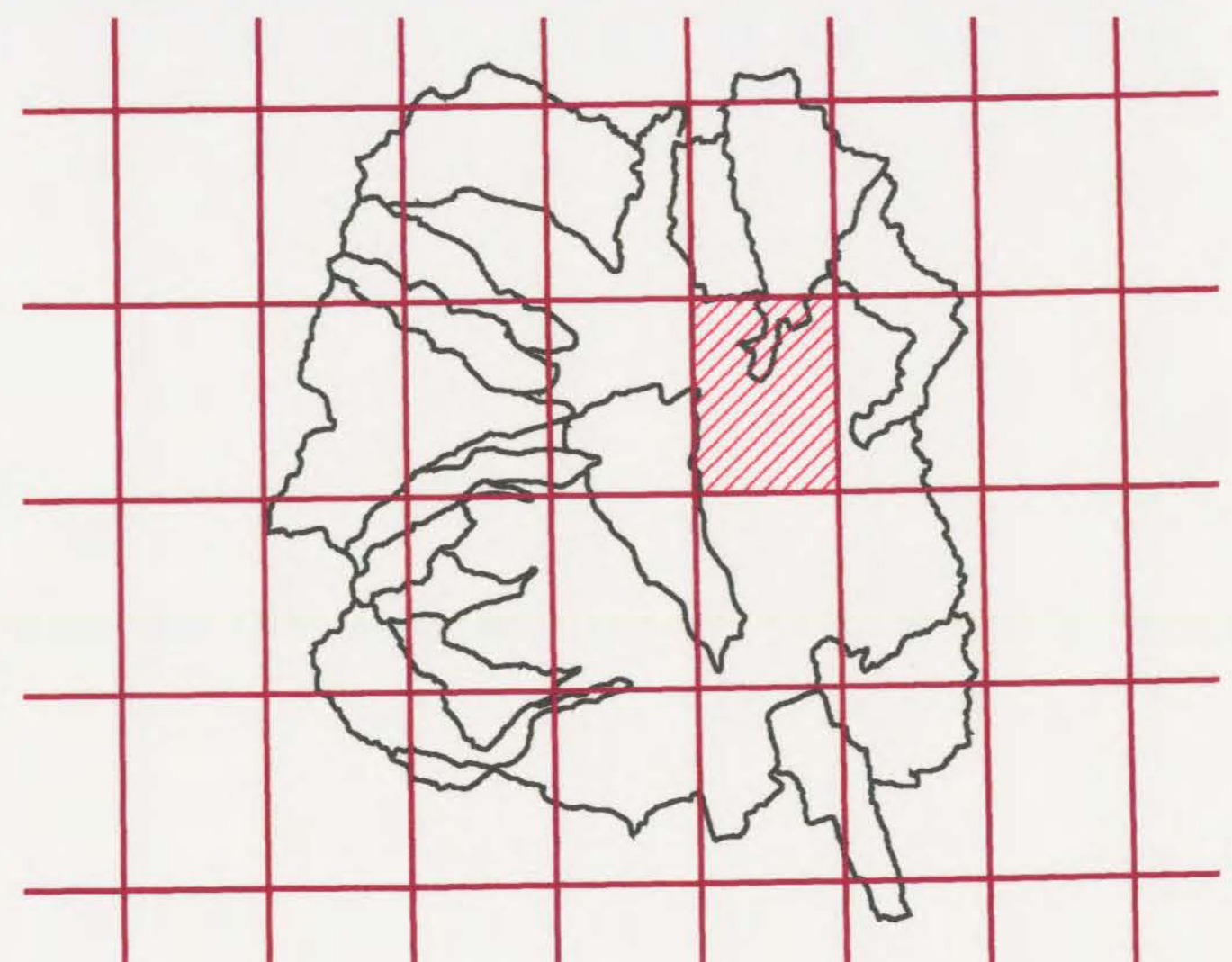
97 403 0168

97 403 0168



1:24000

- Consumptive Claims
- Streams
- Lakes/Ponds
- Marsh
- Round Butte Quad Boundary
- Township/Range
- Watershed Boundary
- Sections
- Ownership Boundary
- DESCHUTES NATIONAL FOREST
- CRATER LAKE NATIONAL PARK
- PRIVATE LANDS
- OTHER - STATE OF OREGON
- WINEMA NATIONAL FOREST

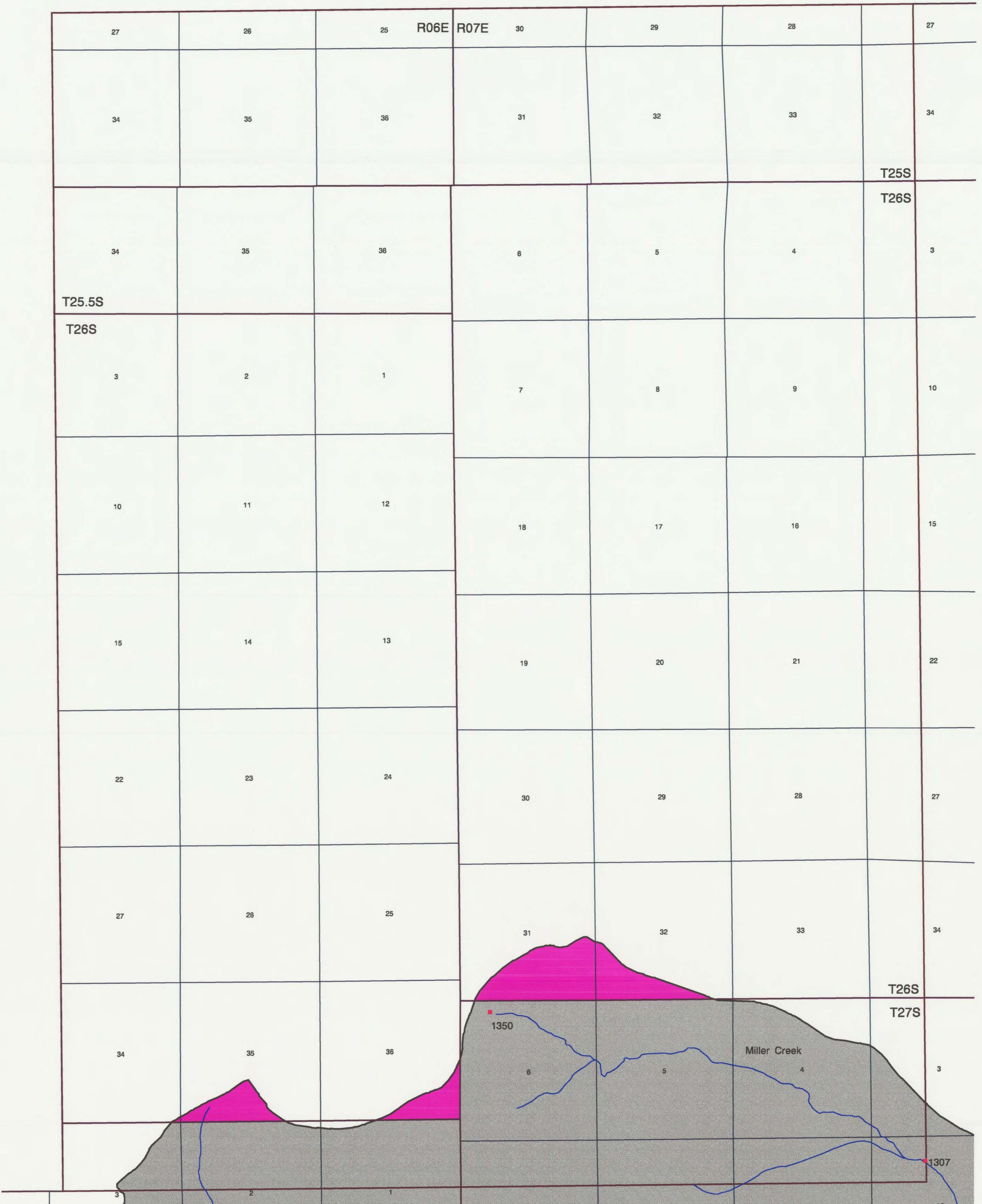


# National Forest Consumptive Claims

## Williamson River in the Vicinity of Klamath Marsh Watershed

### H.U.C. 1801020102

### Burn Butte Quadrangle



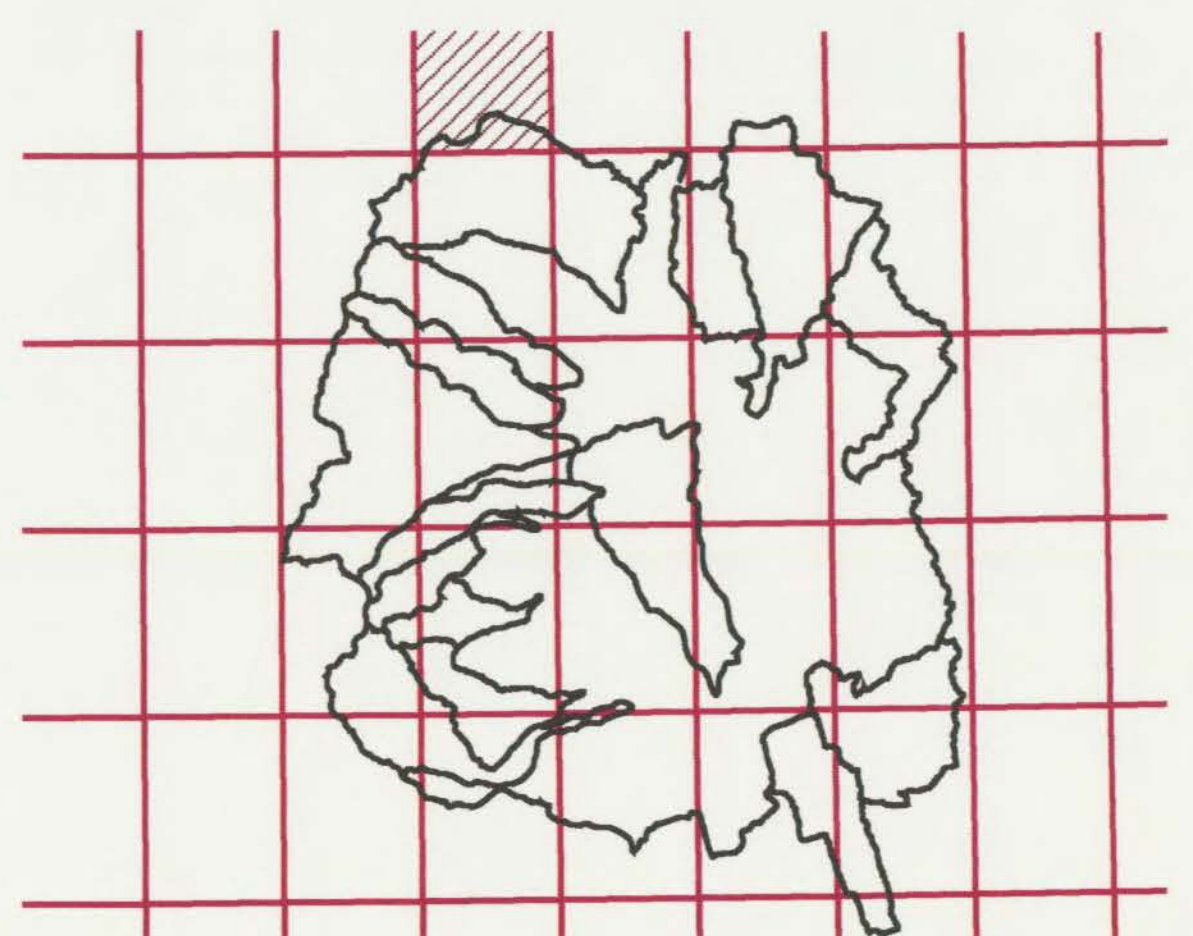
97 403 0169

97 403 0169



1:24000

- Consumptive Claims
- ▬ Streams
- ▭ Lakes/Ponds
- ▨ Marsh
- ▭ Burn Butte Quad Boundary
- ▭ Township/Range
- ▭ Watershed Boundary
- ▭ Sections
- ▭ Ownership Boundary
- DESCHUTES NATIONAL FOREST
- CRATER LAKE NATIONAL PARK
- PRIVATE LANDS
- OTHER - STATE OF OREGON
- WINEMA NATIONAL FOREST



# National Forest Consumptive Claims

## Williamson River in the Vicinity of Klamath Marsh Watershed


### H.U.C. 1801020102

### Buckhorn Springs Quadrangle



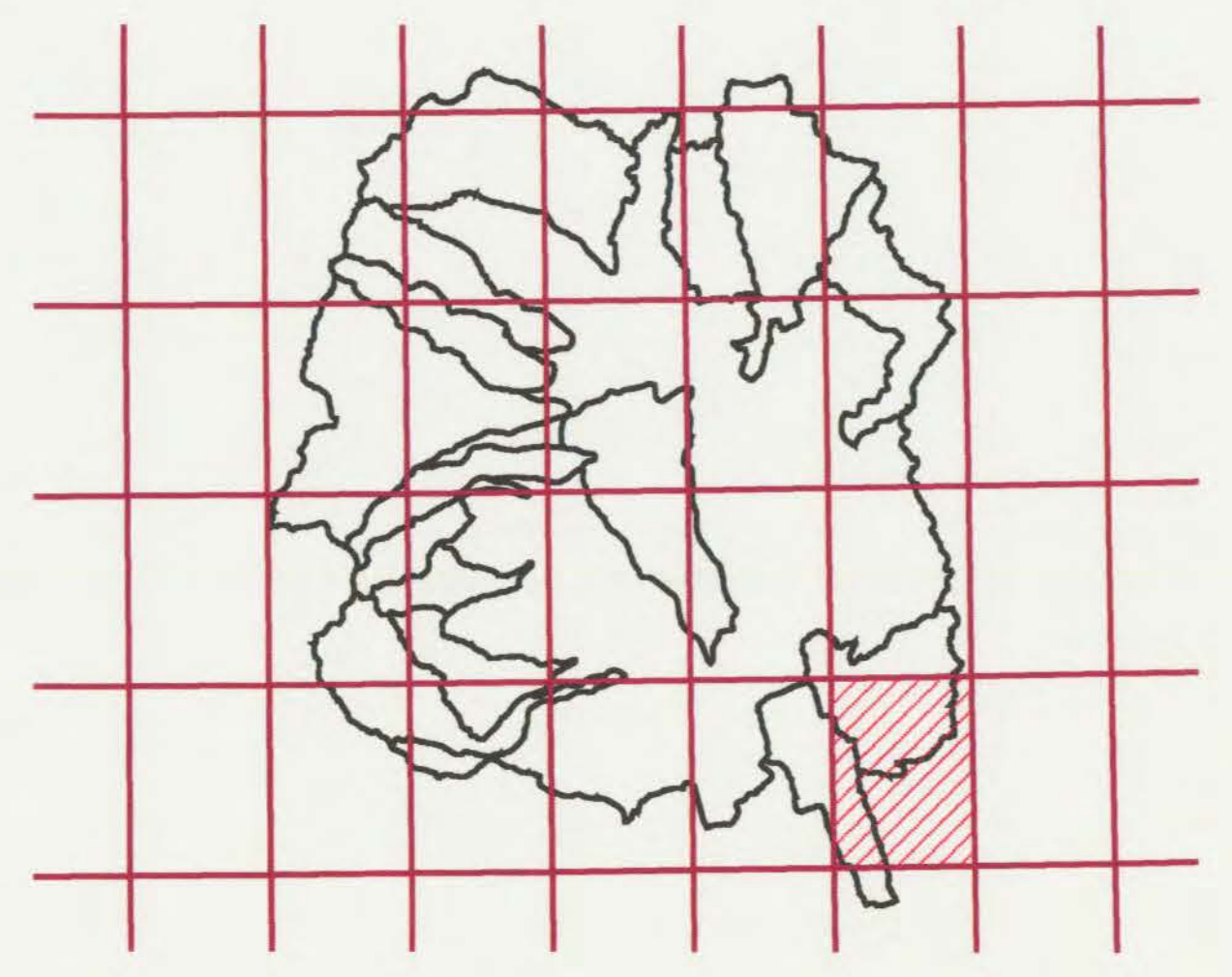
97 403 0170

0170 304 26



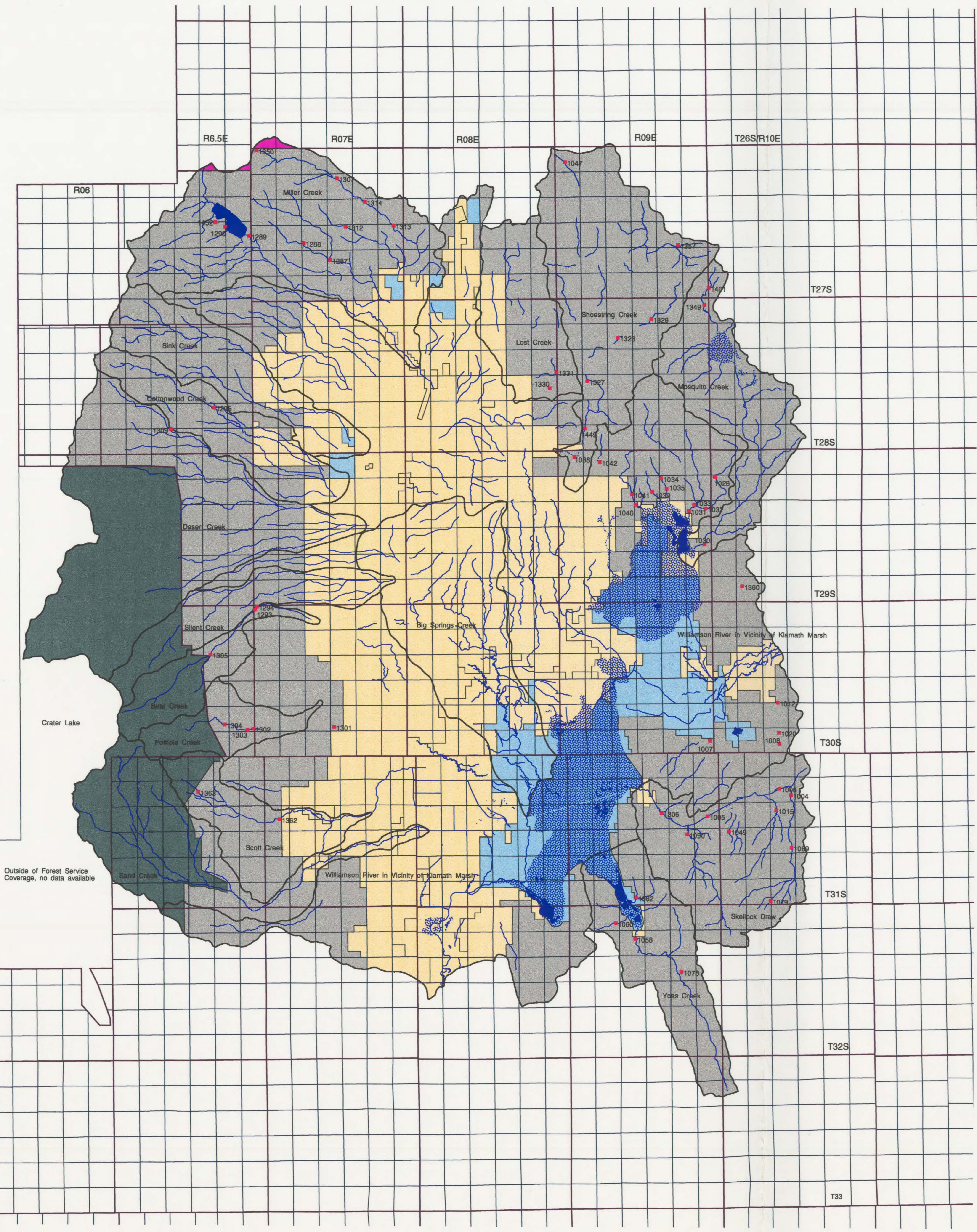
1:24000

- Consumptive Claims
- Streams
- Lakes/Ponds
- Marsh
- Buckhorn Springs Quad Boundary
- Watershed Boundary
- Township/Range
- Sections
- Ownership Boundary
- DESCHUTES NATIONAL FOREST
- CRATER LAKE NATIONAL PARK
- PRIVATE LANDS
- OTHER - STATE OF OREGON
- WINEMA NATIONAL FOREST



97 403 0178

# National Forest Consumptive Claims Williamson River in the Vicinity of Klamath Marsh H.U.C. 1801020102



- Consumptive Claims
- Streams
- Lakes/Ponds
- Marsh
- Watershed Boundary
- Township/Range
- Sections
- Ownership Boundary
- DESCHUTES NATIONAL FOREST
- CRATER LAKE NATIONAL PARK
- PRIVATE LANDS
- OTHER - STATE OF OREGON
- WINEMA NATIONAL FOREST

Outside of Forest Service Coverage, no data available



1:110000

97 403 0178

97 403 0178

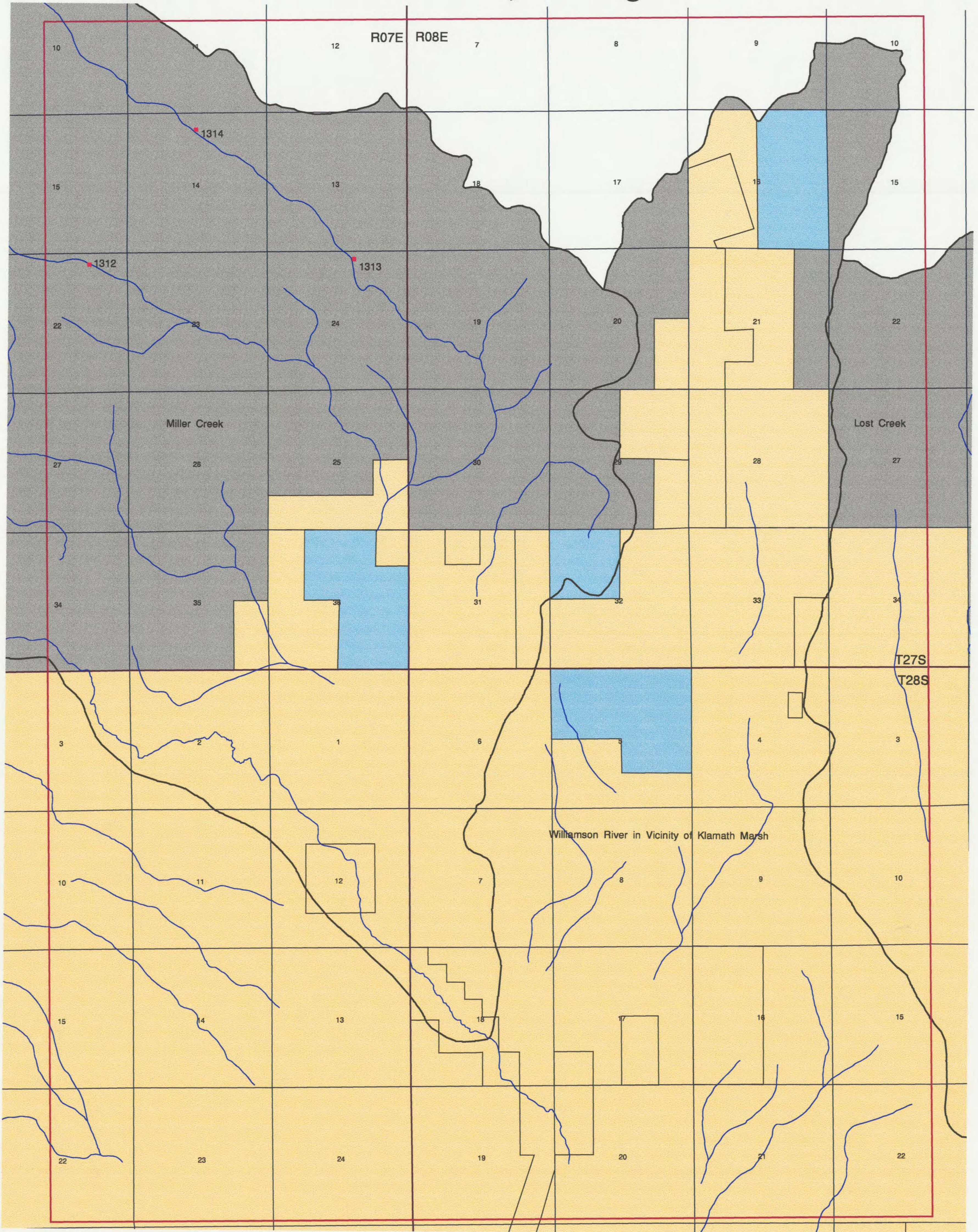


# National Forest Consumptive Claims

## Williamson River in the Vicinity of Klamath Marsh Watershed


### H.U.C. 1801020102

### Chemult Quadrangle

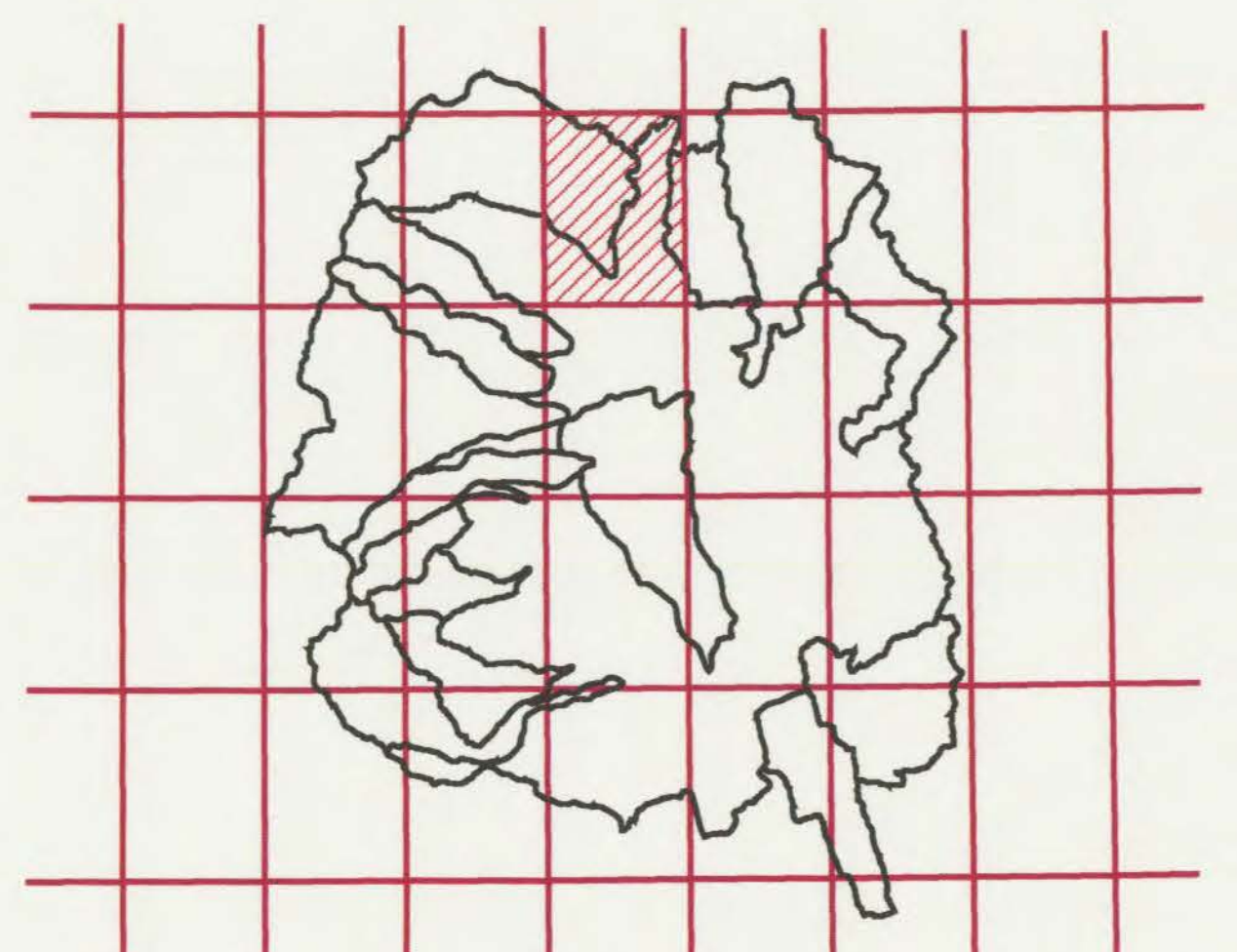


97 403 0163

97 403 0163



- Consumptive Claims
- Streams
- Lakes/Ponds
- ▨ Marsh
- ▭ Chemult Quad Boundary
- ▭ Township/Range
- ▭ Watershed Boundary
- ▭ Sections
- ▭ Ownership Boundary
- DESCHUTES NATIONAL FOREST
- CRATER LAKE NATIONAL PARK
- PRIVATE LANDS
- OTHER - STATE OF OREGON
- WINEMA NATIONAL FOREST




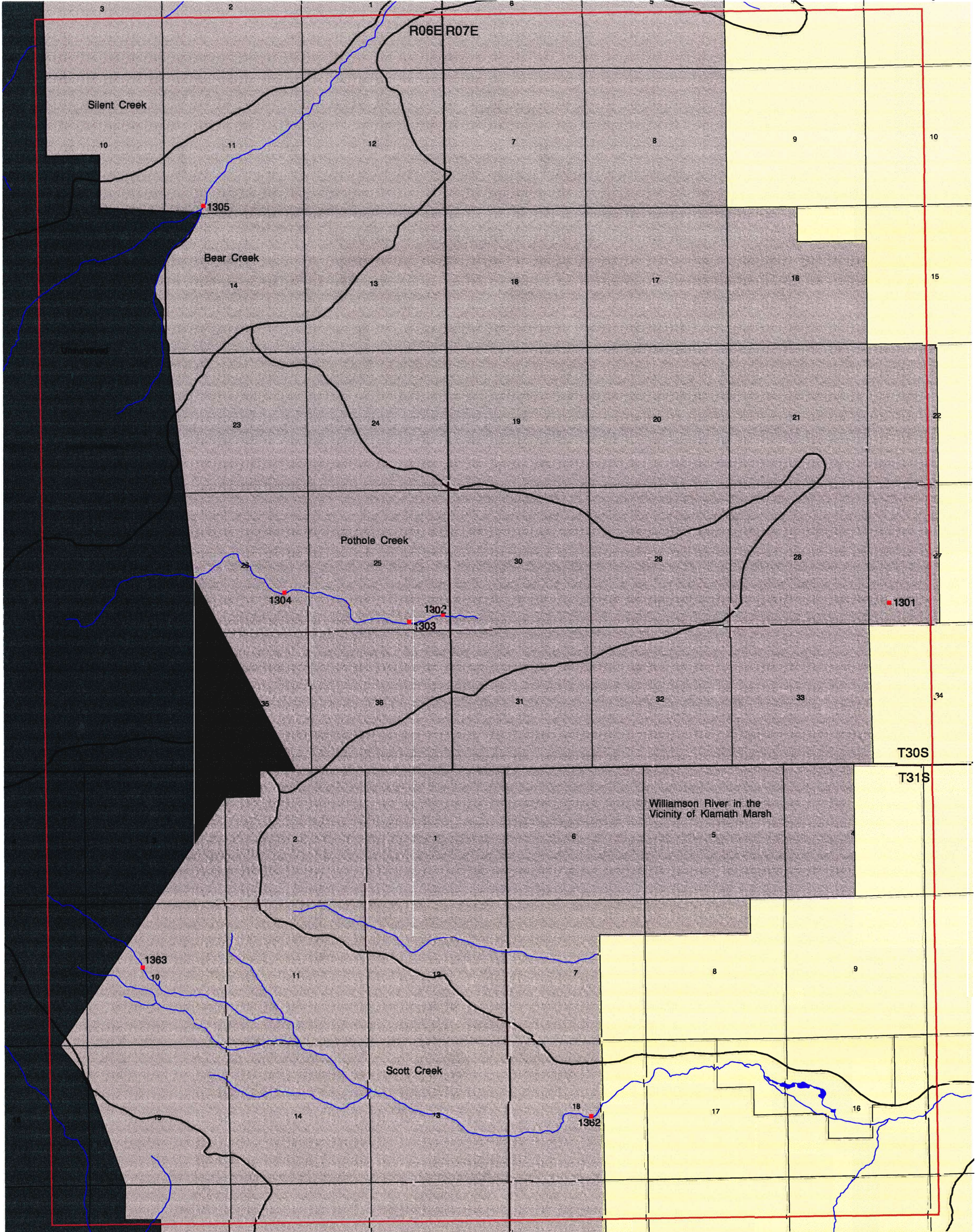
1:24000

# National Forest Consumptive Claims

## Williamson River in the Vicinity of Klamath Marsh Watershed

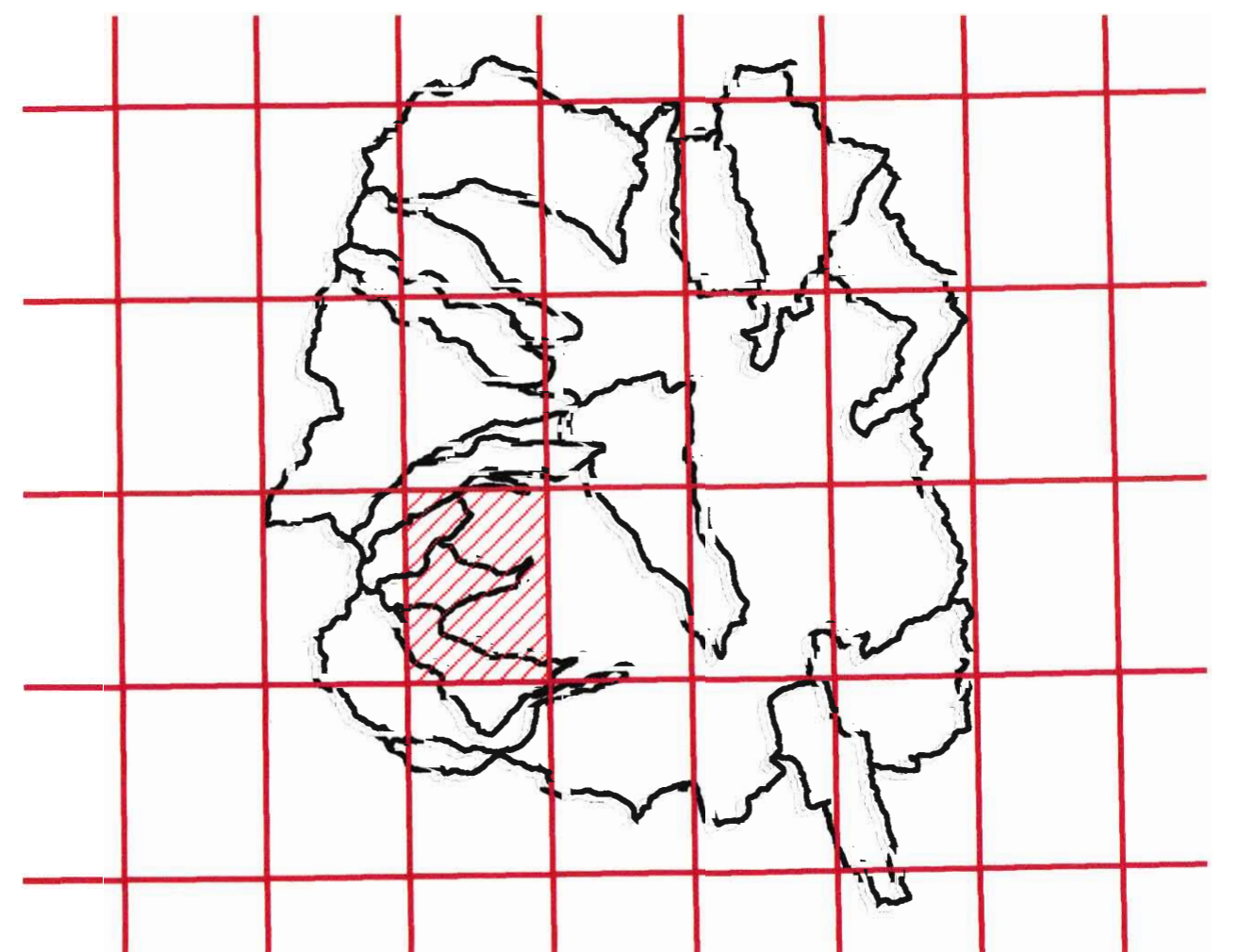
### H.U.C. 1801020102

### Pothole Butte Quadrangle



1:24000

- Consumptive Claims
- Streams
- Lakes/Ponds
- Marsh
- Pothole Butte Quad Boundary
- Watershed Boundary
- Township/Range
- Sections
- Ownership Boundary
- DESCHUTES NATIONAL FOREST
- CRATER LAKE NATIONAL PARK
- PRIVATE LANDS
- OTHER - STATE OF OREGON
- WINEMA NATIONAL FOREST



97 403 C173

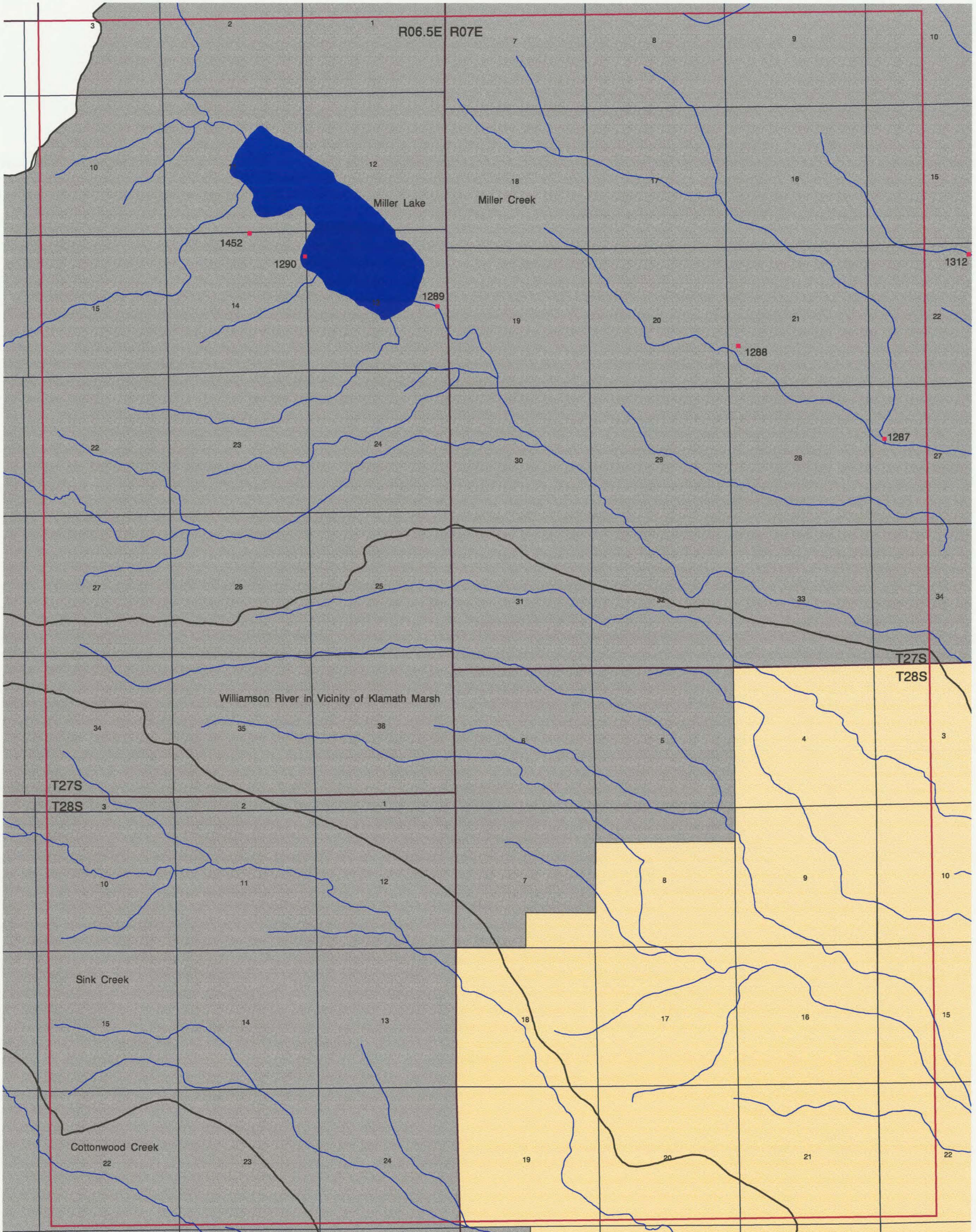
97 403 C173

# National Forest Consumptive Claims

## Williamson River in the Vicinity of Klamath Marsh Watershed

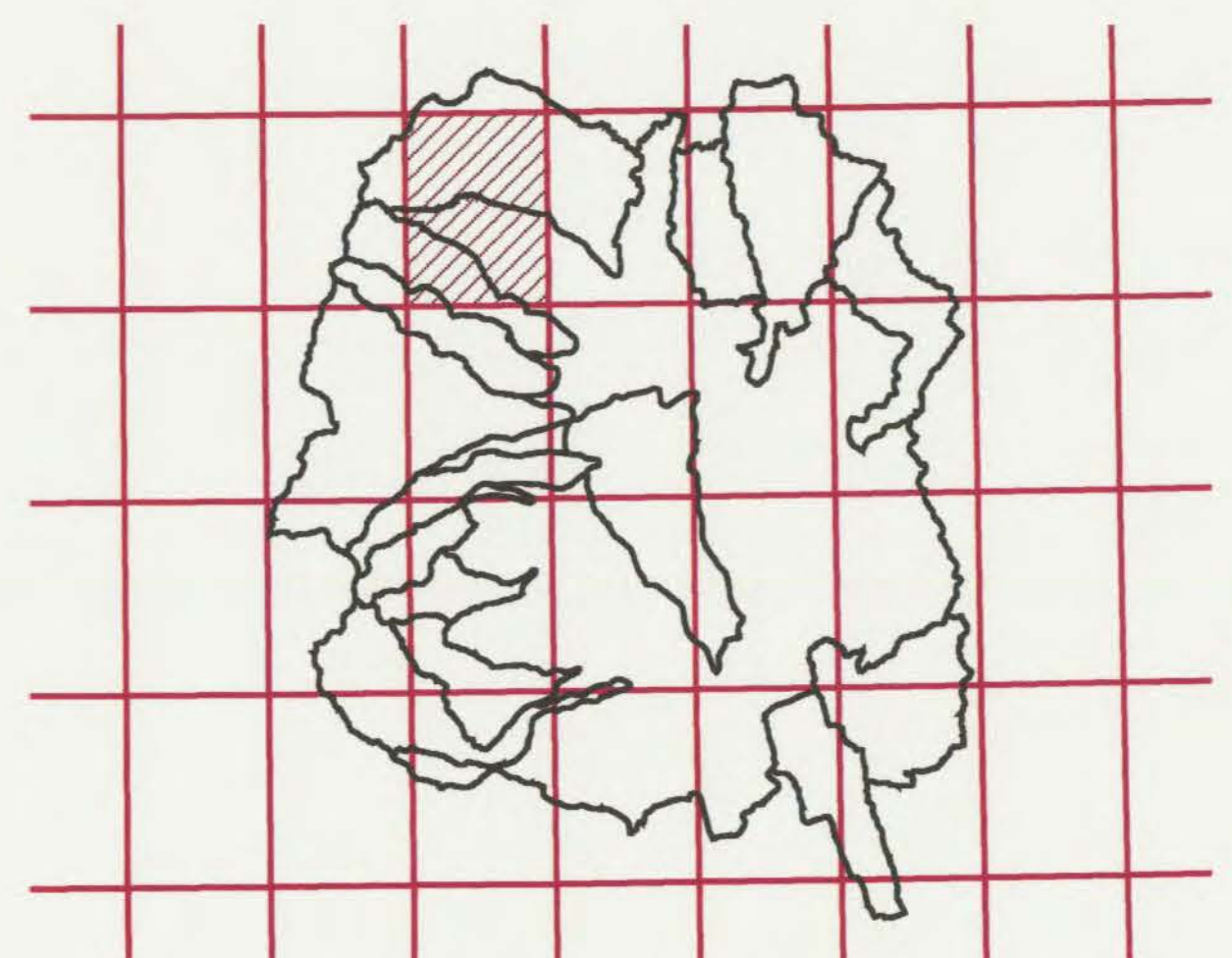
### H.U.C. 1801020102

### Miller Lake Quadrangle



1:24000

- Consumptive Claims
- Streams
- Lakes/Ponds
- Marsh
- Miller Lake Quad Boundary
- Township/Range
- Watershed Boundary
- Sections
- Ownership Boundary**
- DESCHUTES NATIONAL FOREST
- CRATER LAKE NATIONAL PARK
- PRIVATE LANDS
- OTHER - STATE OF OREGON
- WINEMA NATIONAL FOREST



97 403 0171

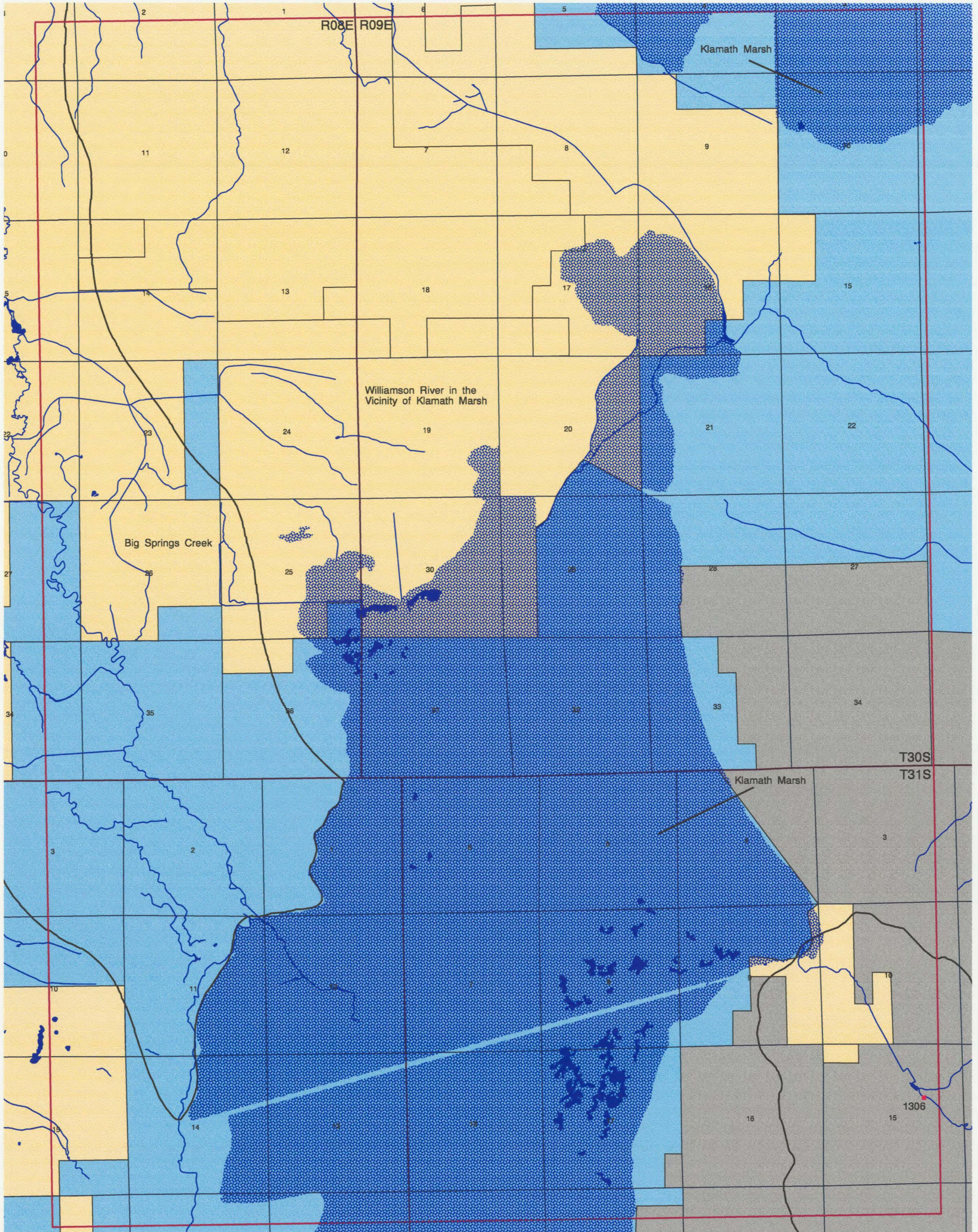
97 403 0171

# National Forest Consumptive Claims

## Williamson River in the Vicinity of Klamath Marsh Watershed


### H.U.C. 1801020102

### Military Crossing Quadrangle



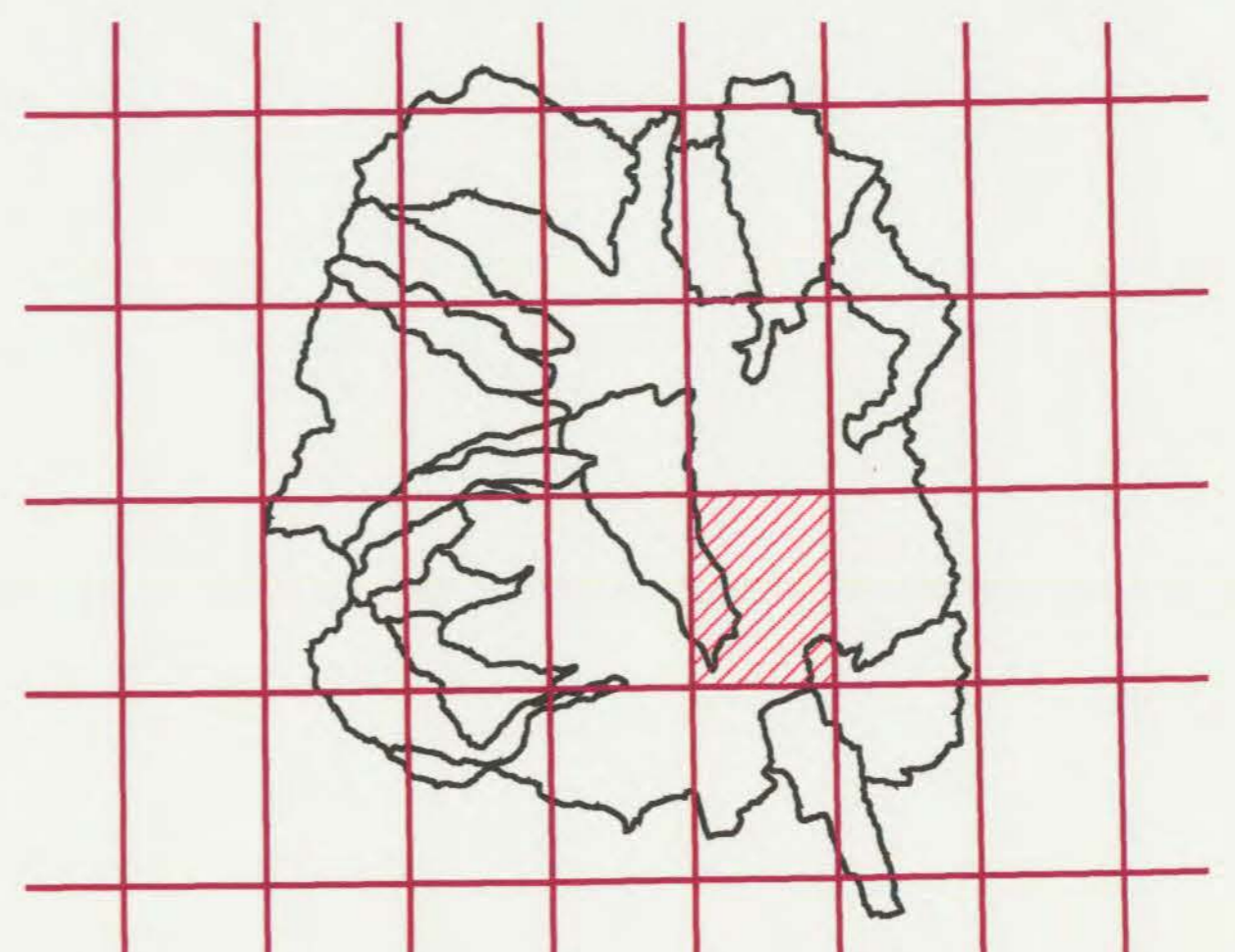
97 403 0172

97 403 0172

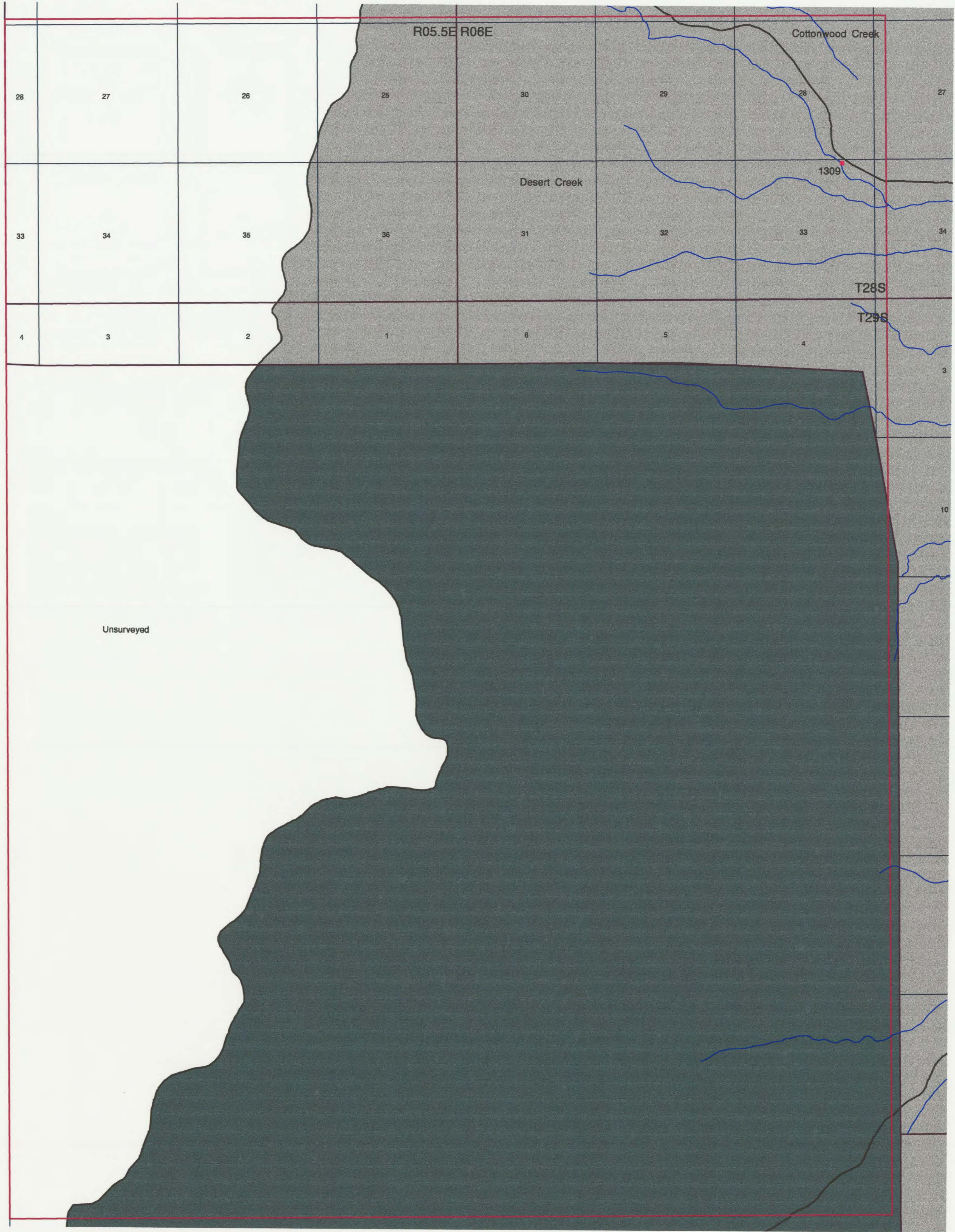


- - - Consumptive Claims
- Streams
- Lakes/Ponds
- Marsh
- - - Military Crossing Quad Boundary
- Watershed Boundary
- Township/Range
- Sections
- Ownership Boundary
- DESCHUTES NATIONAL FOREST
- CRATER LAKE NATIONAL PARK
- PRIVATE LANDS
- OTHER - STATE OF OREGON
- WINEMA NATIONAL FOREST

1:24000



# National Forest Consumptive Claims Williamson River in the Vicinity of Klamath Marsh Watershed H.U.C. 1801020102 Pumice Desert East Quadrangle



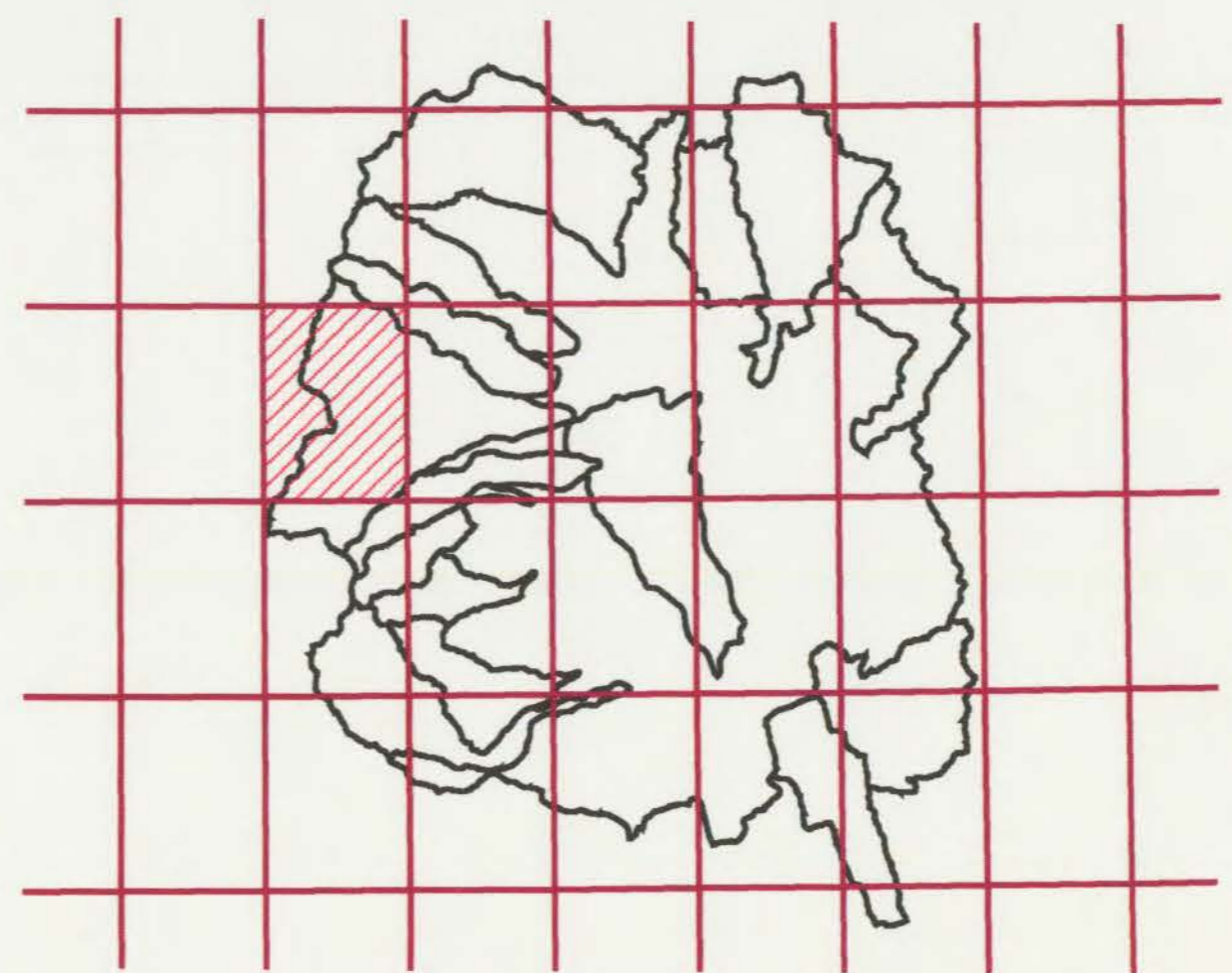
97 403 0174

97 403 0174



1:24000

- Consumptive Claims
- Streams
- Lakes/Ponds
- Marsh
- Pumice Desert East Quad Boundary
- Township/Range
- Watershed Boundary
- Sections
- Ownership Boundary
- DESCHUTES NATIONAL FOREST
- CRATER LAKE NATIONAL PARK
- PRIVATE LANDS
- OTHER - STATE OF OREGON
- WINEMA NATIONAL FOREST

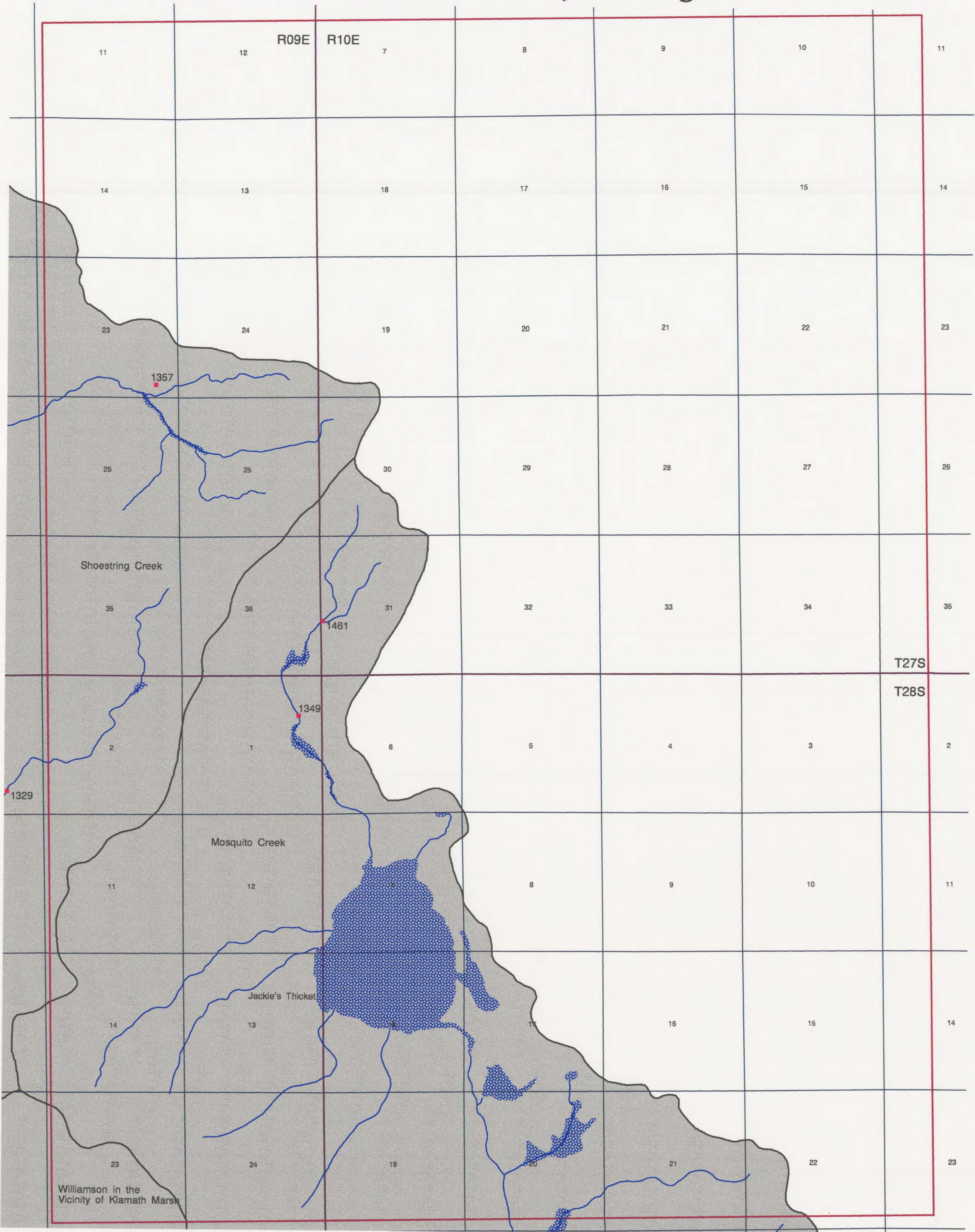


# National Forest Consumptive Claims

## Williamson River in the Vicinity of Klamath Marsh Watershed


### H.U.C. 1801020102

### Tea Table Mtn Quadrangle



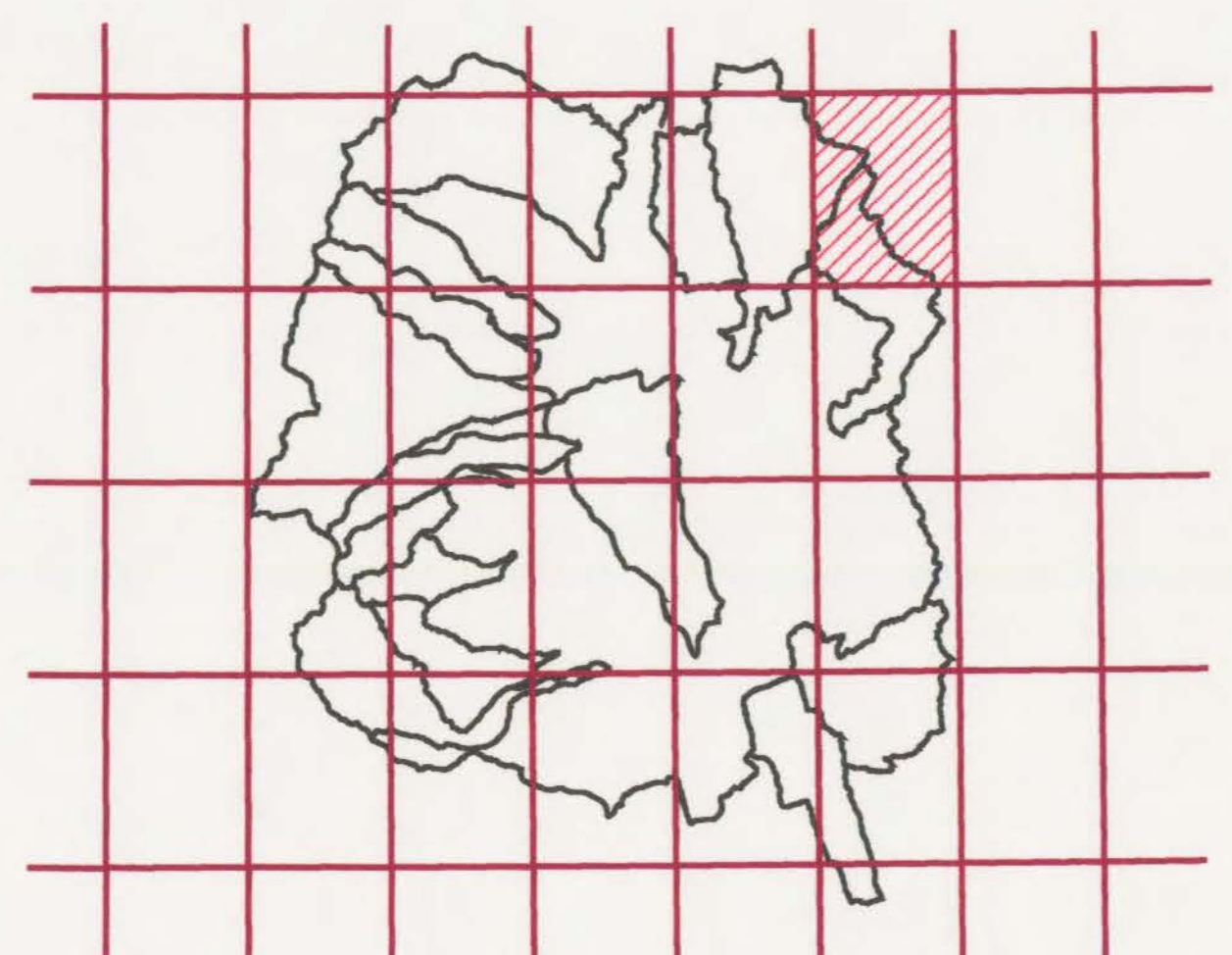
97 403 0175

97 403 0175



1:24000

- Consumptive Claims
- Streams
- Lakes/Ponds
- Marsh
- Tea Table Mtn Quad Boundary
- Township/Range
- Watershed Boundary
- Sections
- Ownership Boundary
- DESCHUTES NATIONAL FOREST
- CRATER LAKE NATIONAL PARK
- PRIVATE LANDS
- OTHER - STATE OF OREGON
- WINEMA NATIONAL FOREST

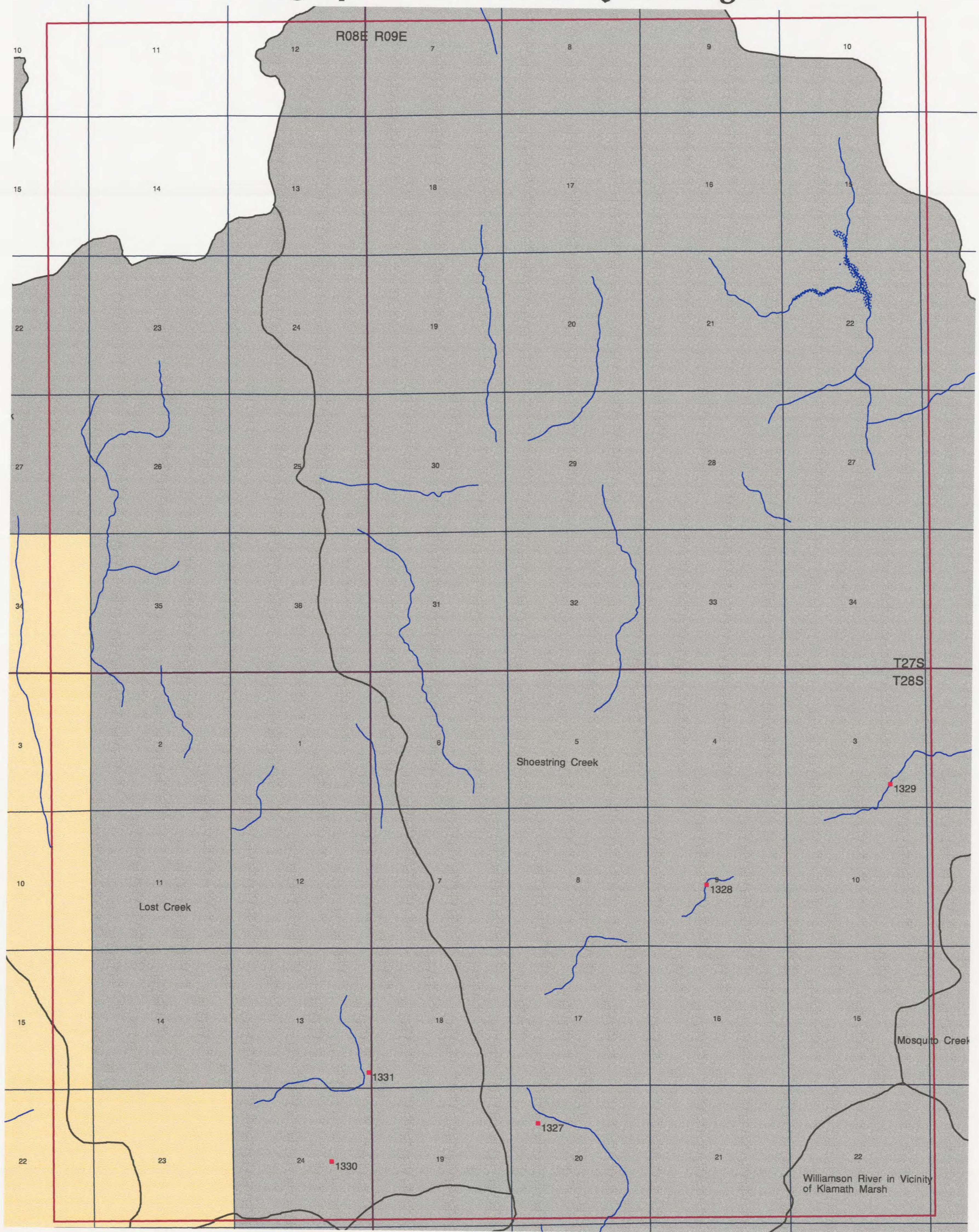


# National Forest Consumptive Claims

## Williamson River in the Vicinity of Klamath Marsh Watershed


### H.U.C. 1801020102

### Sugarpine Mtn NW Quadrangle



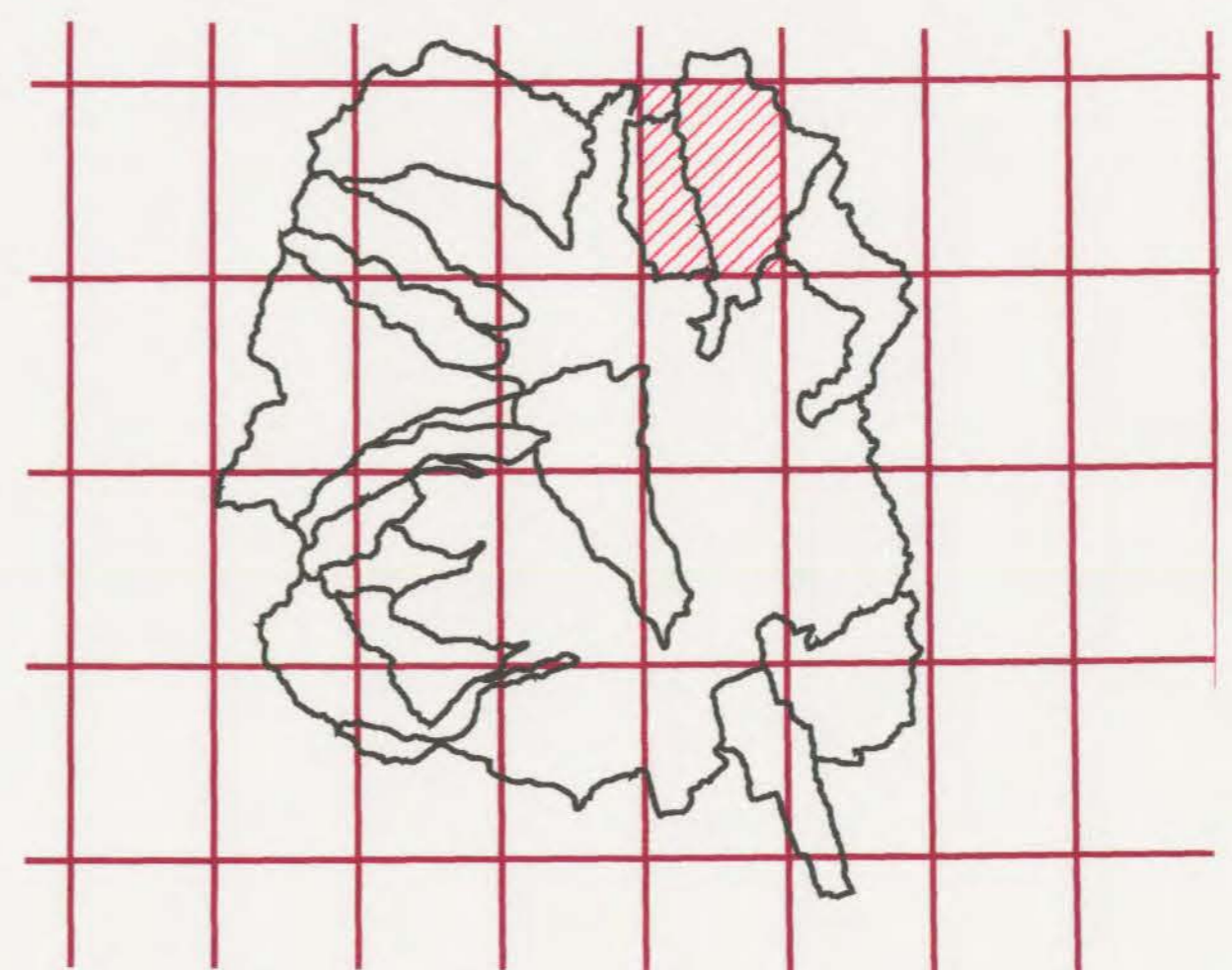
97 403 0176

97 403 0176



1:24000

- Consumptive Claims
- Streams
- Lakes/Ponds
- Marsh
- Sugarpine Mtn NW Quad Boundary
- Township/Range
- Watershed Boundary
- Sections
- Ownership Boundary
- DESCHUTES NATIONAL FOREST
- CRATER LAKE NATIONAL PARK
- PRIVATE LANDS
- OTHER - STATE OF OREGON
- WINEMA NATIONAL FOREST

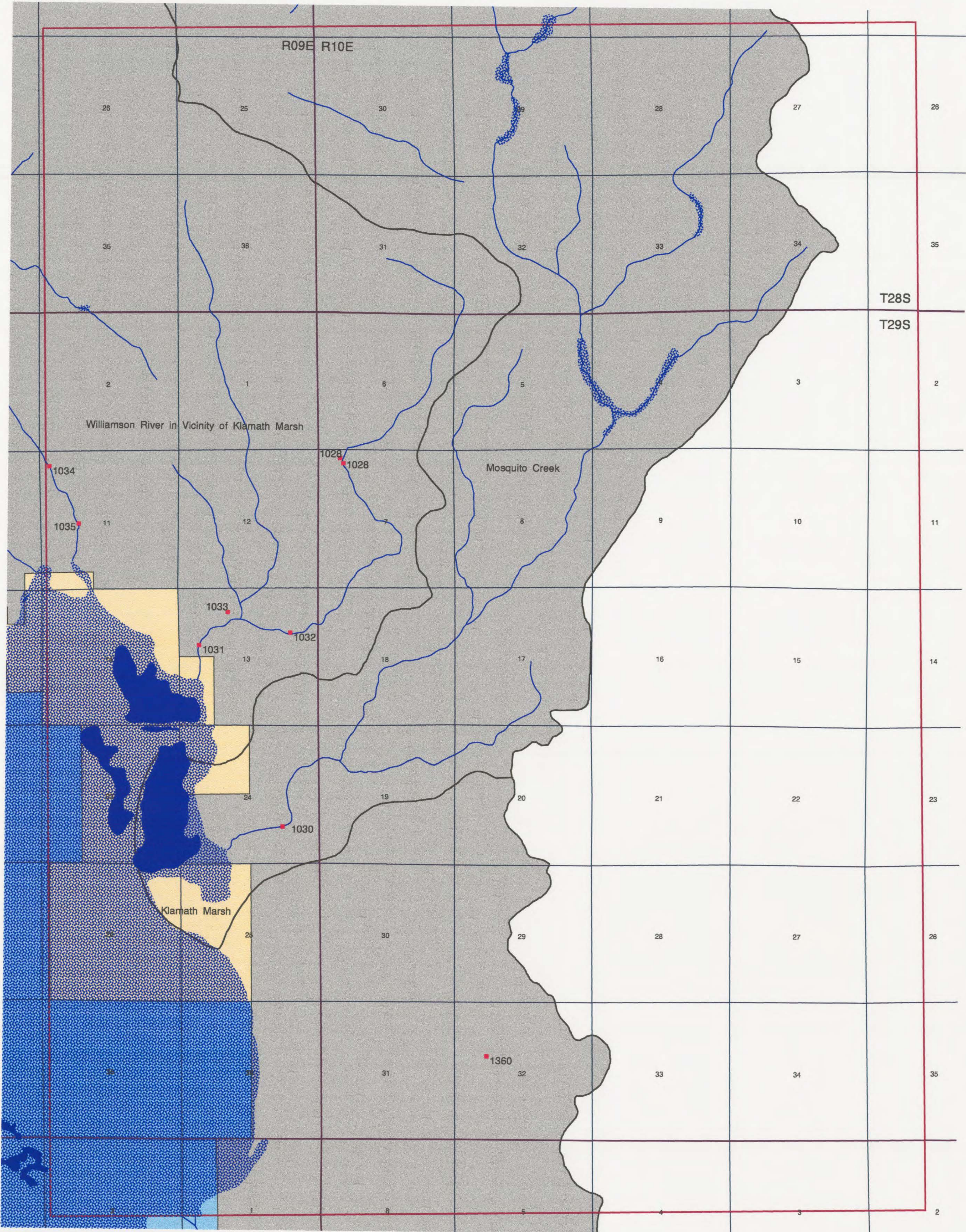


# National Forest Consumptive Claims

## Williamson River in the Vicinity of Klamath Marsh Watershed


### H.U.C. 1801020102

### Sugarpine Mtn Quadrangle



97 403 0177

97 403 0177



1:24000

- Consumptive Claims
- Streams
- Lakes/Ponds
- Marsh
- Sugarpine Mtn Quad Boundary
- Township/Range
- Watershed Boundary
- Sections
- Ownership Boundary**
- DESCHUTES NATIONAL FOREST
- CRATER LAKE NATIONAL PARK
- PRIVATE LANDS
- OTHER - STATE OF OREGON
- WINEMA NATIONAL FOREST

