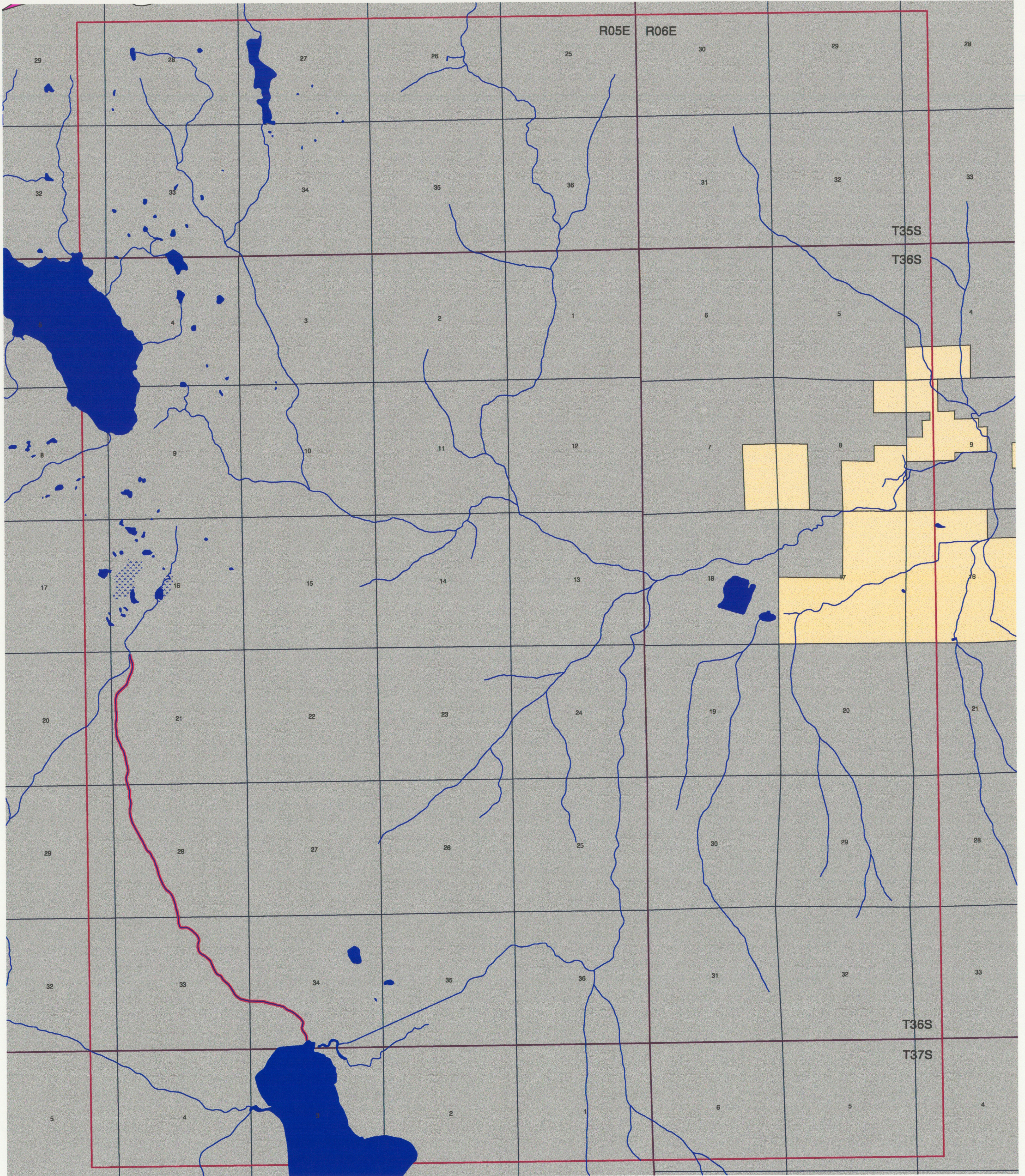



National Forest Instream Flow Claim Organic Act (Timber/Fire Protection) Billie Creek Lake of The Woods North Quadrangle














97 496 093

97 496 26



1:24000

-  Streams
-  Billie Creek Instream Flow Reach
-  Lakes/Ponds
-  Marshes
-  Lake of The Woods - North Quad Boundary
-  Township/Range
-  Section
-  Ownership Boundary
-  PRIVATE LANDS
-  **ROGUE RIVER NATIONAL FOREST**
-  **WINEMA NATIONAL FOREST**