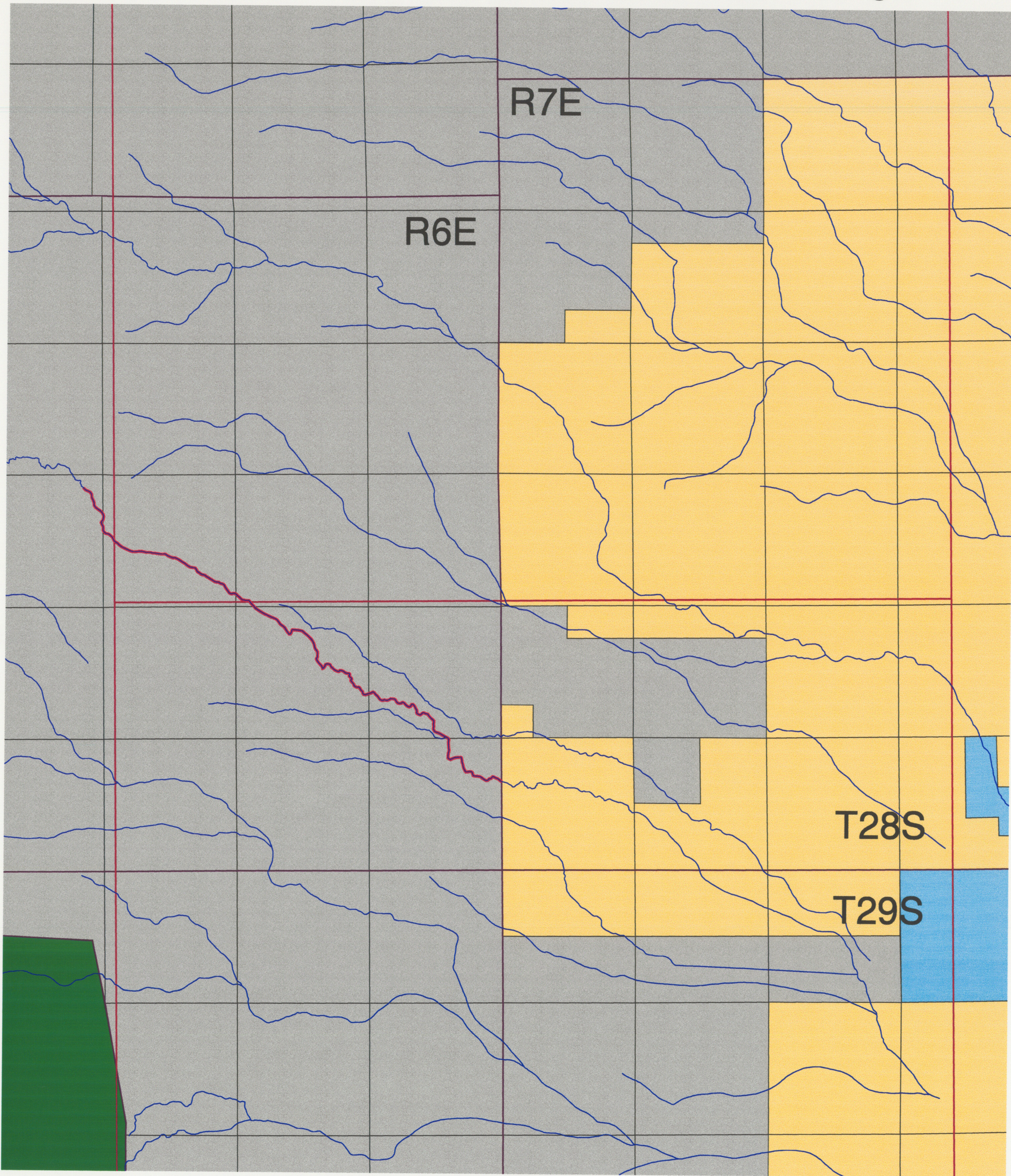



# National Forest Instream Flow Claim Organic Act (Timber/Fire Protection) Cottonwood Creek Miller Lake and Welch Butte Quadrangle















97 503 0097

97 503 0097



1:24000

-  Streams
-  Cottonwood Creek Instream Flow Reach
-  Lakes/Ponds
-  Marshes
-  Miller Lake and Welch Butte Quad Boundary
-  Township/Range
-  Section
-  Ownership Boundary
-  National Park
-  Private Lands
-  State Lands
-  Winema National Forest