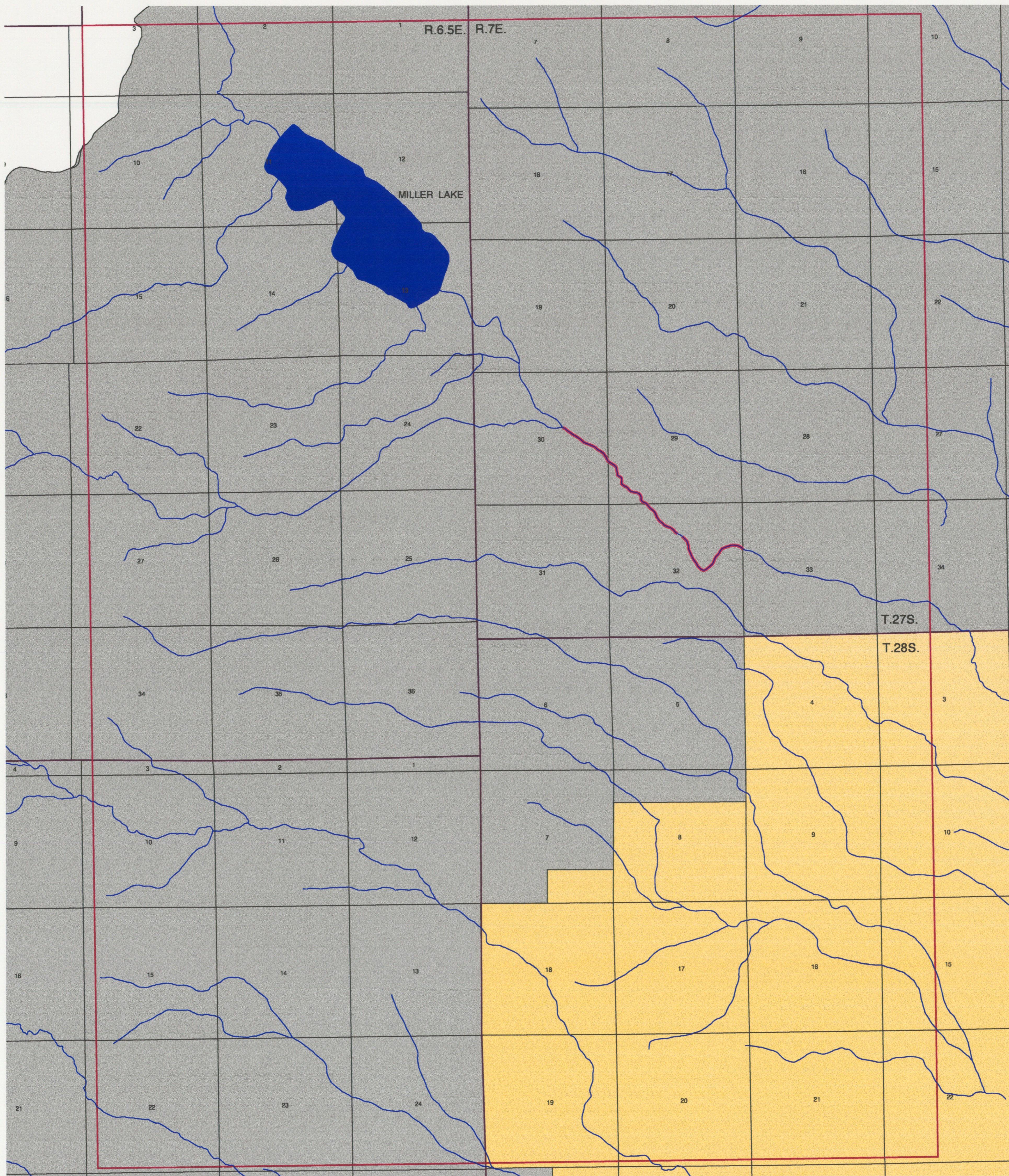



# National Forest Instream Flow Claim MUSY Act (Fish) Miller Creek Miller Lake Quadrangle














97 513 0075

97 513 0075



1:24000

-  Streams
-  Miller Creek Instream Flow Reach
-  Lakes/Ponds
-  Marshes
-  Miller Lake Quad Boundary
-  Township/Range
-  Section
-  Ownership Boundary
-  Private Lands
-  State Lands
-  Winema National Forest