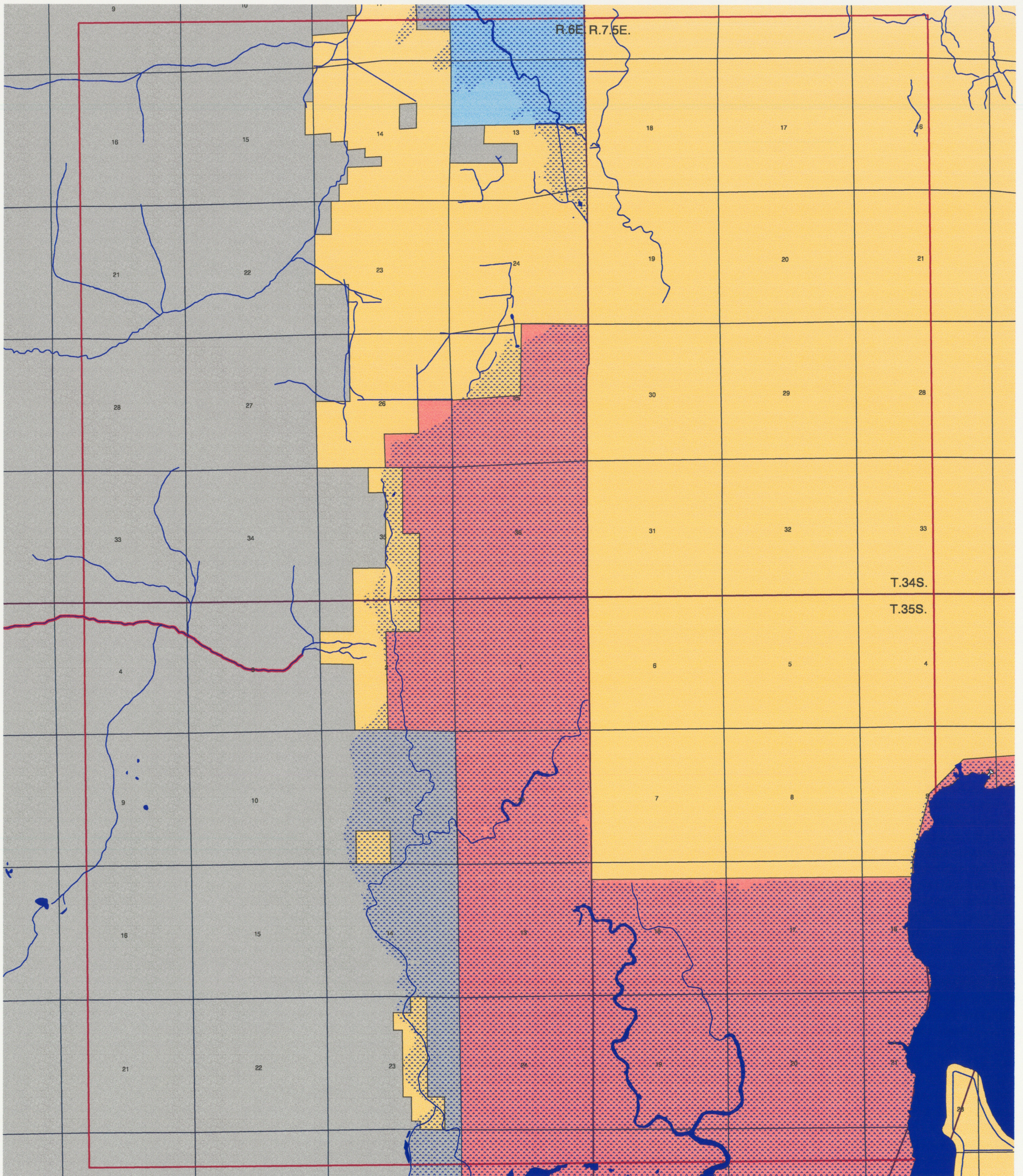


National Forest Instream Flow Claim Organic Act (Favorable Flow) Rock Creek Crystal Springs Quadrangle















97 515 0083

97 515 0083



1:24000

-  Streams
-  Rock Creek Instream Flow Reach
-  Lakes/Ponds
-  Marshes
-  Crystal Springs Quad Boundary
-  Township/Range
-  Section
-  Ownership Boundary
-  PRIVATE LANDS
-  STATE OF OREGON
-  UNITED STATES FISH & WILDLIFE
-  WINEMA NATIONAL FOREST