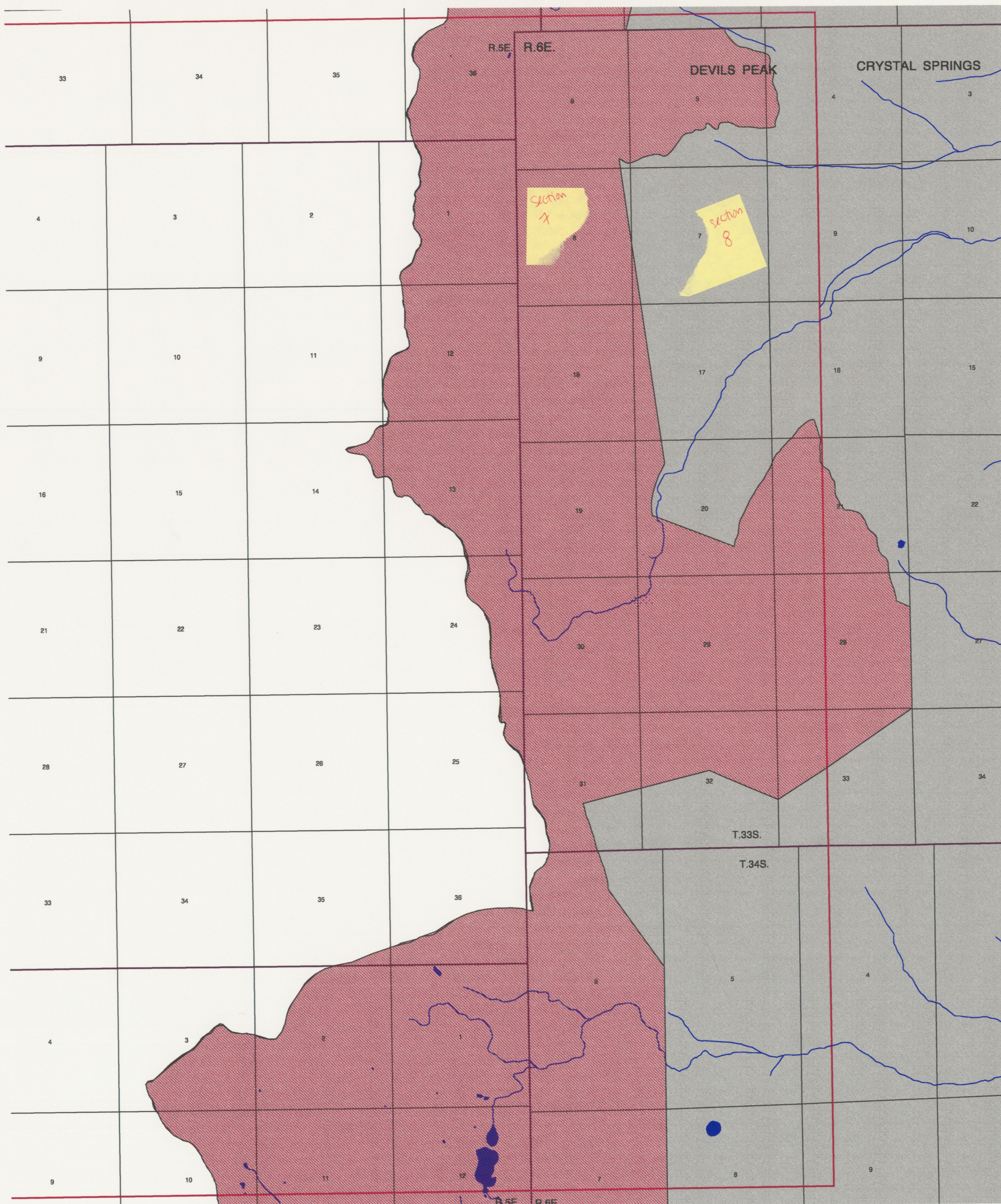



National Forest Instream Flow Claim Wilderness Act Sky Lakes Wilderness Devils Butte and Crystal Springs Quadrangle



97 521 0133

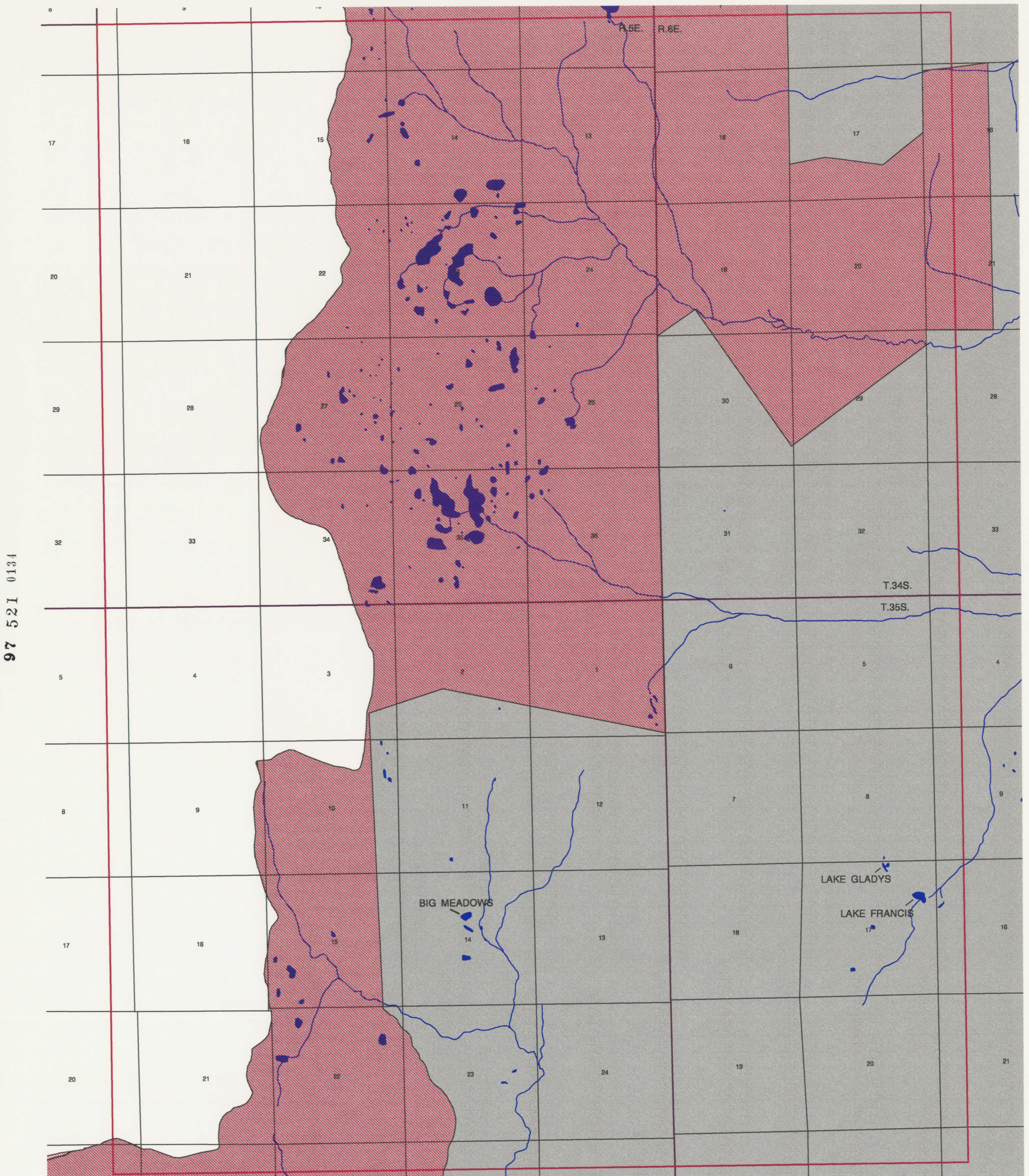
97 521 0133



1:24000

- Sky Lakes Wilderness
- Streams
- Lakes/Ponds
- Marshes
- Quad Boundary
- Township/Range
- Section
- Ownership Boundary
- Fremont National Forest
- National Park
- Private Land
- State Land
- Winema National

National Forest Instream Flow Claim Wilderness Act Sky Lakes Wilderness Pelican Butte Quadrangle



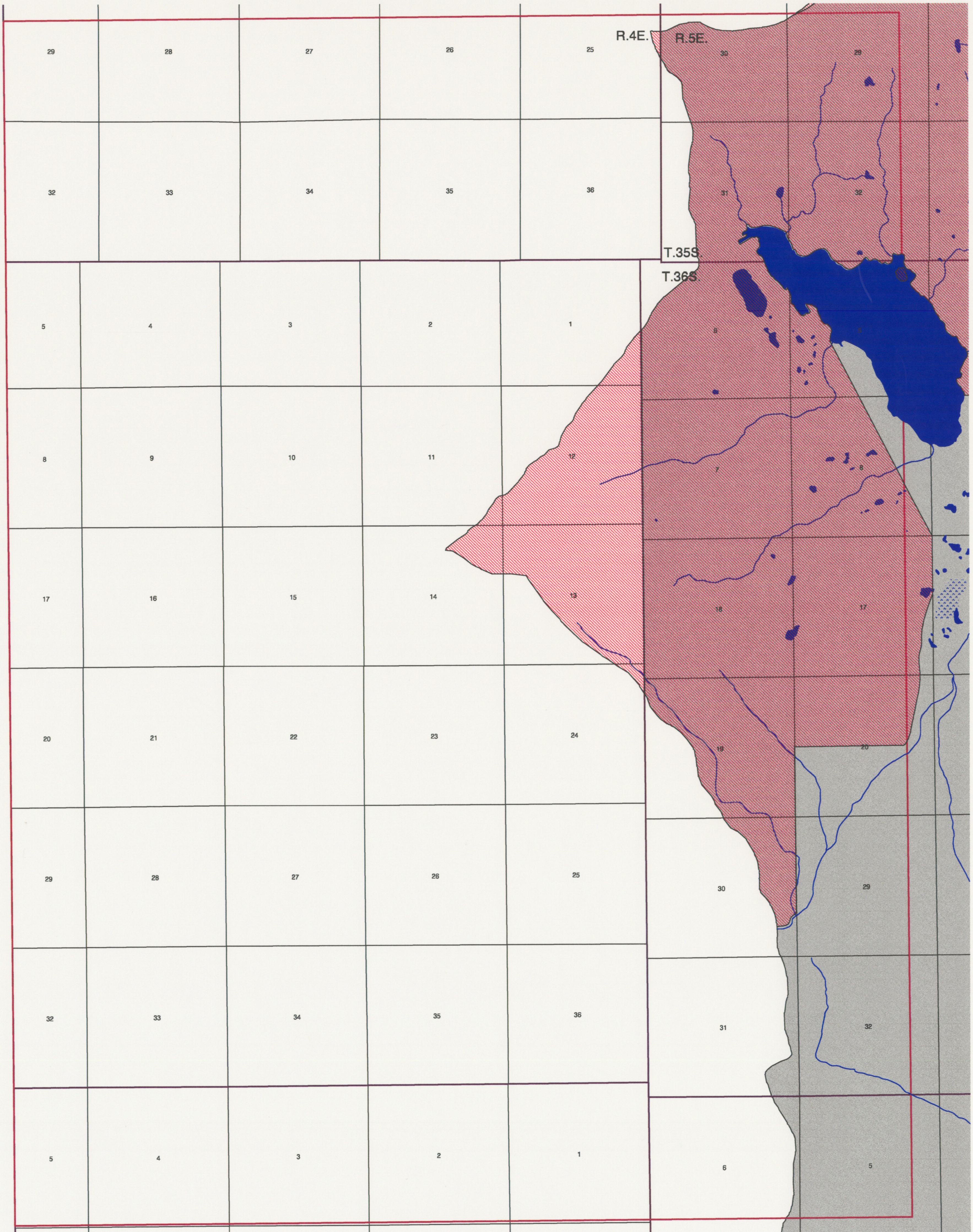
97 521 0134

97 521 0134




- Sky Lakes Wilderness
- Streams
- Lakes/Ponds
- Marshes
- Quad Boundary
- Township/Range
- Section
- Ownership Boundary
- Fremont National Forest
- National Park
- Private Land
- State Land
- Winema National

National Forest Instream Flow Claim Wilderness Act Sky Lakes Wilderness Mt. McLoughlin Quadrangle



97 521 0135

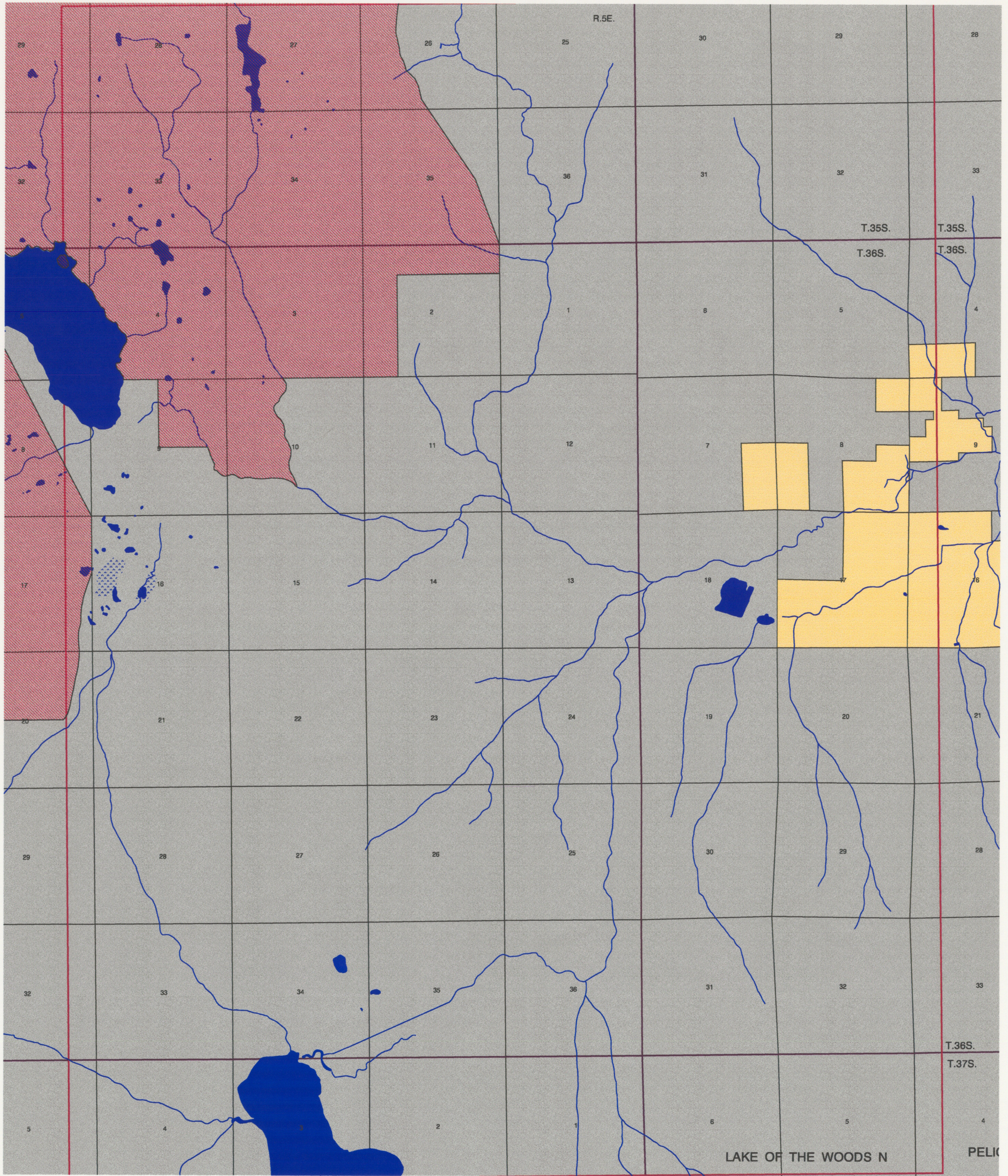
97 521 0135



1:24000

- Sky Lakes Wilderness
- Streams
- Lakes/Ponds
- Marshes
- Quad Boundary
- Township/Range
- Section
- Ownership Boundary
- Fremont National Forest
- National Park
- Private Land
- State Land
- Winema National

National Forest Instream Flow Claim Wilderness Act Sky Lakes Wilderness Lake Of The Woods N Quadrangle



97 521 0136

97 521 0136



1:24000

- Sky Lakes Wilderness
- Streams
- Lakes/Ponds
- Marshes
- Quad Boundary
- Township/Range
- Section
- Ownership Boundary
- Fremont National Forest
- National Park
- Private Land
- State Land
- Winema National